

your guide to buses  
in & around

**Taunton**  
**Bridgwater**  
**Yeovil**

with regular links  
**all across Somerset**  
**and beyond**

TIMES

MAPS

DAYS OUT

from  
**14 April 2024**



the buses of  
**Somerset**

from **First**  **BUS**



# contents

## network maps





<b>Somerset</b> network map	inside front
<b>Taunton</b> network map	inside rear
<b>Bridgwater</b> network map	8
<b>Yeovil</b> network map	46

## timetables

<b>Taunton</b> <b>1</b>	around <b>Wellsprings &amp; Priorswood</b>	2
<b>Taunton</b> <b>2</b>	around <b>Priorswood &amp; Nerrols Farm</b>	4
<b>Taunton</b> <b>4</b>	around <b>Lane Estate</b>	4
<b>Taunton</b> <b>6</b>	around <b>Holway</b>	5
<b>Taunton</b> <b>7</b>	around <b>Wilton &amp; Galmington</b>	6
<b>Bridgwater</b> <b>B1</b>	around <b>Wills Road, King's Down &amp; Parkway</b>	10
<b>14</b> <b>15</b>	<b>Bridgwater   Wembdon   Cannington &amp; Minehead</b>	12
<b>20</b>	<b>Weston-super-Mare   Brean   Burnham-on-Sea</b>	14
<b>21</b> <b>21A</b>	<b>Taunton   Bridgwater   Burnham-on-Sea</b>	16 - 23
<b>22</b> <b>22A</b> <b>22B</b> <b>X22</b>	<b>Taunton   Wellington   Rockwell Green   Tiverton</b>	24 - 33
<b>25</b>	<b>Taunton   Cotford St Luke   Wiveliscombe   Dulverton</b>	34 - 37
<b>28</b> <b>X28</b> <b>28A</b>	<b>Taunton   Bishops Lydeard   Watchet   Minehead</b>	38 - 43
<b>30</b>	<b>Taunton   Ilminster   Chard   Axminster</b>	44 - 45
<b>Yeovil</b> <b>51</b>	around <b>Abbey Manor &amp; Lyde Road</b>	48 - 51
<b>54</b>	<b>Yeovil   Ilchester   Somerton   Taunton</b>	52
<b>58</b> <b>58A</b>	<b>Yeovil   Sherborne   Henstridge   Wincanton</b>	54 - 57
<b>77</b>	<b>Yeovil   Ilchester   Somerton   Glastonbury   Wells</b>	58 - 59
<b>99</b>	<b>Taunton   Buckland St Mary   Chard</b>	61
<b>126</b>	<b>Weston-super-Mare   Cheddar   Wells</b>	62 - 63
<b>174</b>	<b>Wells   Shepton Mallet   Midsomer Norton   Bath</b>	64 - 67
<b>CR4</b>	<b>Yeovil   Sherbourne   Shillingstone   Blandford</b>	68 - 71
<b>CR6</b>	<b>Yeovil   Crewkerne   Beaminster   Bridport</b>	72 - 73
<b>374</b> <b>375</b> <b>376</b>	<b>Taunton or Bridgwater   Glastonbury   Wells   Bristol</b>	74 - 87
<b>EXMOOR COASTER</b>	<b>Minehead   Lynmouth   Ilfracombe by open top bus</b>	88 - 91

**1** around **Wellsprings & Priorswood**

Mondays to Fridays except public holidays

- Silk Mills Park & Ride
- Musgrove Park Hospital 
- Taunton Parade **stop H**
- Taunton Rail Station Bridge 
- Wellsprings Wellsprings Road
- Pyrland Ladymead Road
- Priorswood Shops Dorchester Road
- Taunton Rail Station North Side 
- Taunton Parade **stop H**
- Taunton Parade **stop J**
- Musgrove Park Hospital 
- Silk Mills Park & Ride

																			<b>1E</b>	<b>1E</b>	<b>1E</b>	<b>1E</b>
																			1947	2047	2147	2252
																			1952	2052	2152	2257
	0630	0650	0715	0740	0810	0840	0910	0930	0950										2000	2100	2200	2305
	0636	0656	0721	0746	0816	0846	0916	0936	0956										2006	2106	2206	2311
	0622	0642	0702	0727	0752	0822	0852	0922	1002										2012	2112	2212	2317
	0628	0648	0708	0733	0758	0828	0858	0928	1008										2016	2116	2216	2321
	0632	0652	0712	0737	0802	0832	0902	0932	1012										2019	2119	2219	2324
	0638	0658	0718	0743	0808	0838	0908	0938	1018										2025	2125	2225	2330
	0645	0705	0725	0750	0815	0845	0915	0945	1025										2025	2125	2225	2340
																			1935	2035	2135	2235
																			1940	2040	2140	2240
																			1946	2046	2146	2246



and travel for  
anywhere in Taunton




**1E buses take a shorter route in Wellsprings.**

They don't call at stops along Pyrland Avenue, St Patricks Road, Warwick Road or Rochester Road.

**1** around **Wellsprings & Priorswood**

Saturdays

- Silk Mills Park & Ride
- Musgrove Park Hospital 
- Taunton Parade **stop H**
- Taunton Rail Station Bridge 
- Wellsprings Wellsprings Road
- Pyrland Ladymead Road
- Priorswood Shops Dorchester Road
- Taunton Rail Station North Side 
- Taunton Parade **stop H**
- Taunton Parade **stop J**
- Musgrove Park Hospital 
- Silk Mills Park & Ride

																			<b>1E</b>	<b>1E</b>	<b>1E</b>	<b>1E</b>
																			1947	2047	2147	2252
																			1952	2052	2152	2257
	0750	0830	0910	0930	0950														2000	2100	2200	2305
	0756	0836	0916	0936	0956														2006	2106	2206	2311
	0722	0802	0842	0922	0942	1002													2012	2112	2212	2317
	0728	0808	0848	0928	0948	1008													2016	2116	2216	2321
	0732	0812	0852	0932	0952	1012													2019	2119	2219	2324
	0738	0818	0858	0938	0958	1018													2025	2125	2225	2330
	0745	0825	0905	0945	1005	1025													2025	2125	2225	2340
																			1935	2035	2135	2235
																			1940	2040	2140	2240
																			1946	2046	2146	2246

**1E buses take a shorter route in Wellsprings.**

They don't call at stops along Pyrland Avenue, St Patricks Road, Warwick Road or Rochester Road.

**2** around **Priorswood & Nerrols Farm**

**Mondays to Saturdays** except public holidays

**Taunton Parade stop H**

**Taunton Rail Station** 

**Lyngford** Lyngford Road

**Priorswood** Selworthy Road

**Nerrols Farm** Priorswood Road

**Obridge** Obridge Link

**Taunton Rail Station** 

**Taunton Parade**

0815	0845	0945	then hourly at	<b>45</b>	until	1645	1745
0821	0851	0951		<b>51</b>		1651	1751
0824	0854	0954	<b>54</b>	1654	1754		
0728	0828	0858	0958	<b>58</b>	1658	1758	
0731	0831	0901	1001	<b>01</b>	1701	1801	
0734	0834	0904	1004	<b>04</b>	1704	1804	
0737	0837	0907	1007	<b>07</b>	1707	1807	
0744	0844	0914	1014	<b>14</b>	1714	1814	

**4** around **Lane Estate**

**Mondays to Saturdays** except public holidays

**Taunton Parade stop I**

**Halcon Corner**

**Laxton Road Shop**

**Wheatley Crescent** for ASDA

**Taunton Parade**

0747	0917	then hourly at	<b>17</b>	until	1417	1522	1632	1742
0754	0924		<b>24</b>		1424	1529	1639	1749
0757	0927	<b>27</b>	1427	1532	1642	1752		
0804	0934	<b>34</b>	1434	1539	1649	1759		
0812	0942	<b>42</b>	1442	1547	1657	1807		



and travel for **£1**  
anywhere in Taunton **single**

**6** around **Holway**

**Mondays to Fridays** except public holidays

**Taunton Parade stop I**

**Lisieux Way** opposite YMCA

**Normandy Drive Shop**

**Holway** Laurel Close

**South Street** The Hollies

**Taunton Parade**

0705	0740	0810	0850	0930	1003	1033	then every 30 minutes at	<b>03</b>	<b>33</b>	until	1703	1733	1803	1833
0636	0711	0746	0816	0856	0936	1009		1039	<b>09</b>		<b>39</b>	1709	1739	1809
0637	0712	0747	0817	0857	0937	1010	1040	<b>10</b>	<b>40</b>	1710	1740	1810	1840	
0643	0718	0753	0823	0903	0943	1016	1046	<b>16</b>	<b>46</b>	1716	1746	1816	1846	
0646	0721	0756	0826	0906	0946	1019	1049	<b>19</b>	<b>49</b>	1719	1749	1819	1849	
0654	0729	0804	0834	0914	0954	1027	1057	<b>27</b>	<b>57</b>	1727	1757			

**Saturdays**

**Taunton Parade stop I**

**Lisieux Way** opposite YMCA

**Normandy Drive Shop**

**Holway** Laurel Close

**South Street** The Hollies

**Taunton Parade**

0803	0903	0933	then every 30 minutes at	<b>03</b>	<b>33</b>	until	1603	1633	1703	1733	1833
0709	0809	0909		0939	<b>09</b>		<b>39</b>	1609	1639	1709	1739
0710	0810	0910	0940	<b>10</b>	<b>40</b>	1610	1640	1710	1740	1840	
0716	0816	0916	0946	<b>16</b>	<b>46</b>	1616	1646	1716	1746	1846	
0719	0819	0919	0949	<b>19</b>	<b>49</b>	1619	1649	1719	1749	1849	
0727	0827	0927	0957	<b>27</b>	<b>57</b>	1627	1657	1757			

**Taunton Parade stop J**

**Queensway** Claremont Drive

**Galmington** Shepherds Rest

**Queensway** Claremont Drive

**Taunton Parade**

**Mondays to Fridays** except public holidays

0700	0735	0820	0855	0930	1000	1030	then every 30 minutes at	00	30	until	1700	1730	1800
0709	0744	0829	0904	0939	1009	1039		09	39		1709	1739	1809
0715	0750	0835	0910	0945	1015	1045		15	45		1715	1745	1815
0719	0754	0839	0914	0949	1019	1049		19	49		1719	1749	1819
0730	0805	0850	0925	1000	1030	1100		30	00		1730	1800	1830

**Saturdays**

**Taunton Parade stop J**

**Queensway** Claremont Drive

**Galmington** Shepherds Rest

**Queensway** Claremont Drive

**Taunton Parade**

0730	0830	0930	1000	1030	then every 30 minutes at	00	30	until	1600	1630	1700	1800
0739	0839	0939	1009	1039		09	39		1609	1639	1709	1809
0745	0845	0945	1015	1045		15	45		1615	1645	1715	1815
0749	0849	0949	1019	1049		19	49		1619	1649	1719	1819
0800	0900	1000	1030	1100		30	00		1630	1700	1730	1830

# Taunton



Taunton is a bustling, forward-looking town with excellent amenities, a good selection of independent and high street shops, distinctive restaurants, cafes and attractions, and a wealth of history, all whilst being surrounded by picturesque countryside.

Explore the Museum of Somerset, based at the 12th-century Taunton

Castle or take the Taunton Heritage Trail's self-guided tour around the town's historical sites to ensure you don't miss a thing. Bath Place is a picturesque narrow street with 19th-century shop fronts now brimming with independent retailers and cafés whilst at the top of the high street proudly sits the Victorian Vivary Park.

The Brewhouse Theatre and Arts Centre is situated alongside the bank of the River Tone in the centre of Taunton and offers live music, dance, comedy, shows and cinema!



# our network in Bridgwater



all buses use the bus station outside Asda

which bus leaves from which stop

route	towards	stop
route B1	Wills Road	3
route B1	Hospital	2 4
route 14	Alfoxton Rd	3
route 21	Bristol Rd	1 4
route 21	Taunton Rd	3



- Wills Road** Tudor Way
- Rhode Lane** Gibb House
- Bridgwater** High Street
- Bridgwater** bus station **stand 1**
- Sedgmoor Campus**
- Bridgwater Community Hospital** 
- King's Down** Kings Drive roundabout
- Top of Parkway**
- Parkway** Moorland Road

towards **King's Down & Parkway**

0935	1035	1135	1235	1335	1435	1535
0938	1038	1138	1238	1338	1438	1538
0948	1048	1148	1248	1348	1448	1548
0955	1055	1155	1255	1355	1455	1555
0959	1059	1159	1259	1359	1459	1559
1002	1102	1202	1302	1402	1502	1602
1005	1105	1205	1305	1405	1505	1605
1010	1110	1210	1310	1410	1510	1610
1014	1114	1214	1314	1414	1514	1614

these buses  
run on  
Mondays to  
Fridays  
only

- Bridgwater Community Hospital** 
- King's Down** Kings Drive roundabout
- Top of Parkway**
- Parkway** Moorland Road
- Bridgwater** St John's Street
- Bridgwater** bus station **stand 1**
- Bridgwater** rear of Angel Place
- Wills Road** Tudor Way

towards **Wills Road**

0902	1002	1102	1202	1302	1402	1502	1602
0907	1007	1107	1207	1307	1407	1507	1607
0910	1010	1110	1210	1310	1410	1510	1610
0914	1014	1114	1214	1314	1414	1514	1614
0917	1017	1117	1217	1317	1417	1517	1617
0921	1021	1121	1221	1321	1421	1521	1619
0925	1025	1125	1225	1325	1425	1525	
0933	1033	1133	1233	1333	1433	1533	

these buses  
run on  
Mondays to  
Fridays  
only



# Bridgwater



A lively town with a rich history, Bridgwater is famous for its Guy Fawkes Carnival which takes place each November and is Europe's largest illuminated procession.

The town centre is small enough to explore on foot, so head out to find some fine architecture built during its heyday as a port and commercial centre - check out Cornhill, Castle Street and King Square for some of the best examples. There's a combination of well-known and independent shops, plus lots of options for dining, or head to the Blake Museum, to discover more of the town's history.

Absorb some local culture at the Bridgwater Arts Centre - one of the first in the country - enjoy a stroll around the Bridgwater and Taunton Canal and Docks or visit the Somerset Brick and Tile Museum, dedicated to the industry that once employed 1,300 people using local clay from the River Parrett to make bricks and tiles.



14 15

## Bridgwater | Wembdon | Cannington | and onto Minehead

Mondays to Saturdays except public holidays

	14	14	14	14	14	14	14	14	15	14	14
Bridgwater College									1640	1655	
Bridgwater bus station	0850	0943	1043	1143	1243	1343	1443	1543	1650	1710	1710
Bridgwater rear of Angel Place	0853	0946	1046	1146	1246	1346	1446	1546	1653	1713	1713
Durleigh Alfoxton Road	▼	0954	1054	1154	1254	1354	1454	1554	▼	1721	1721
Wembdon Post Office	0900	1000	1100	1200	1300	1400	1500	1600	1700	1727	1727
Cannington Cemetery	0908	1008	1108	1208	1308	1408	1508	1608	1707	1735	1735
Rodway Farm									▼	1739	▼
Stockland Bristol									▼	1748	▼
Burton									▼	1800	▼
Shurton									▼	1802	▼
Nether Stowey Pooles Close									1722		1750
Kilve Hood Arms									1732		
Doniford Post Box									1742		
Watchet WSR Rail Station									1748		
Williton Fore Street									1754		
Carhampton Post Office									1806		
Dunster Steep									1809		
Alcombe Bus Shelter									1813		
Minehead The Parade									1817		

- this bus runs on college holidays and Saturdays
- these buses run on college days only

14 15

## Minehead and then | Cannington | Wembdon | Bridgwater

Mondays to Saturdays except public holidays

	14	14	14	15	14	14	14	14	14	14	14	14
Minehead Bancks Street				0710								
Dunster Steep				0718								
Carhampton Community Hall				0721								
Williton Fore Street				0731								
Watchet WSR Rail Station				0737								
Doniford Post Box				0741								
Kilve Hood Arms				0751								
Holford Bus Shelter				0756								
Nether Stowey Pooles Close		0745	0800	0803								
Shurton	0731	▼	▼	▼								
Burton	0733	▼	▼	▼								
Stockland Bristol	0745	▼	▼	▼								
Rodway Farm	0754	▼	▼	▼								
Cannington Cemetery	0800	0800	0815	0817	0908	1008	1108	1208	1308	1408	1508	1608
Wembdon Bus Shelter	0809	0809	0824	0827	0917	1017	1117	1217	1317	1417	1517	1617
Durleigh Alfoxton Road	0815	0815	0830	▼	0923	1023	1123	1223	1323	1423	1523	1623
Bridgwater Mount Street	0824	0824	0839	0834	0932	1032	1132	1232	1332	1432	1532	1632
Bridgwater bus station	0827	0827	0842	0837	0935	1035	1135	1235	1335	1435	1535	1635
Bridgwater College	0837			0845								

- these buses run on college days only
- this bus runs on college holidays only
- this bus runs on Saturdays only

20

## Weston-super-Mare towards Brean Burnham-on-Sea

this service is operated by First West of England


## Mondays to Saturdays except public holidays

## Sundays and public holidays

0705	0805	0835	0905	0935	then every 30 mins at	05	35	until	1705	1735	1805	0905	1005	05	then hourly at	1705	1805
0714	0814	0844	0914	0944		14	44		1714	1744	1814	0914	1014	14		1714	1814
0721	0821	0851	0921	0951		21	51		1721	1751	1821	0921	1021	21		1721	1821
0735	0835	0905	0935	1005		35	05		1735	1805	1835	0935	1035	35		1735	1835
0739	0839	0909	0939	1009		39	09		1739	1809	1839	0939	1039	39		1739	1839
0744	0844	0914	0944	1014		44	14		1744	1814	1844	0944	1044	44		1744	1844
0751	0851	0921	0951	1021	51	21	1751	1821	1851	0951	1051	51	1751	1851			
0759	0859	0929	0959	1029	59	29	1759	1829	1859	0959	1059	59	1759	1859			

this bus runs on weekdays only

Weston-super-Mare Interchange

Uphill General Hospital 

Lympham Copse Corner

Brean Village Hall

Brean Leisure Park

Berrow Church House Road

Burnham-on-Sea Swimming Pool

Burnham-on-Sea Old Pier Tavern

20

## Burnham-on-Sea towards Brean Weston-super-Mare

this service is operated by First West of England

## Mondays to Saturdays except public holidays

## Sundays and public holidays

0752		0852	0922	0952	then every 30 mins at	22	52	until	1622	1652	1722	1752	0952	52	then hourly at	1652	1752		
0759		0859	0929	0959		29	59		1629	1659	1729	1759	0959	59		1659	1759		
0705	0805	0805	0905	0935		1005	35		05	1635	1705	1735	1805	0905		1005	05	1705	1805
0713	0813	0813	0913	0943		1013	43		13	1643	1713	1743	1813	0913		1013	13	1713	1813
0721	0821	0821	0921	0951		1021	51		21	1651	1721	1751	1821	0921		1021	21	1721	1821
0726	0826	0826	0926	0956		1026	56		26	1656	1726	1756	1826	0926		1026	26	1726	1826
0740	0840	0840	0940	1010	1040	10	40	1710	1740	1810	1840	0940	1040	40	1740	1840			
0747	0847	0847	0947	1017	1047	17	47	1717	1747	1817	1847	0947	1047	47	1747	1847			
0756	0856	0856	0956	1026	1056	26	56	1726	1756	1826	1856	0956	1056	56	1756	1856			

these buses run on weekdays only

this bus runs on Saturdays only

Burnham-on-Sea Swimming Pool


Burnham-on-Sea Old Pier Tavern *arr*Burnham-on-Sea Old Pier Tavern *dep*

Berrow Church House Road

Brean Leisure Park

Brean Village Hall

Lympham Copse Corner

Uphill General Hospital 

Weston-super-Mare Interchange



# Taunton towards | Bridgwater | Burnham-on-Sea

**Mondays to Fridays** except public holidays

	21	21	21A	21A	21	21	21	21A	21	21A	21	21A	21	21A	21	21A	21	21A	21A	21	21	21A	21	21		
<b>Musgrove Park Hospital</b>				0705																						
<b>Taunton Castle Way stop G</b>	0500	0600	0710	0755	0835	0840	0845	0920	0950	1020	1050	1120	1200	1230	1300	1330	1410	1440	1510	1540	1540	1610	1655	1655		
<b>Richard Huish College</b>	▼	▼	▼	▼	0845	0850	▼	▼	▼	▼	▼	▼	▼	▼	▼	▼	▼	▼	▼	▼	▼	▼	▼	▼	▼	1645
<b>West Monkton Primary School</b>	0515	0615	▼	▼		0903	0900	▼	1005	▼	1105	▼	1215	▼	1315	▼	1425	▼	▼	1558	1558	▼	1713	1715		
<b>Monkton Heathfield Tomash Close</b>	▼	▼	0725	0810		▼	▼	0935	▼	1035	▼	1135	▼	1245	▼	1345	▼	1455	1528	▼	▼	1628	▼	▼	▼	
<b>North Petherton Fore Street</b>	0526	0626	0736	0823		0916	0913	0948	1018	1048	1118	1148	1228	1258	1328	1358	1438	1508	1541	1611	1611	1641	1726	1728		
<b>Bridgwater High Street</b>	0539	0639	0754	0841		0930	0927	1002	1032	1102	1132	1202	1242	1312	1342	1412	1452	1526	1559	1629	1629	1659	1744	1748		
<b>Bridgwater bus station stand 4 arr</b>	0543	0643	0759	0846		0934	0931	1006	1036	1106	1136	1206	1246	1316	1346	1416	1456	1531	1604	1634	1634	1704	1748	1752		
<b>Bridgwater bus station stand 4 dep</b>	0543	0646	0803	0850		0937	0935	1010	1040	1110	1140	1210	1250	1320	1350	1420	1500		1608	1638	1638	1710	1757	1757		
<b>Bridgwater College</b>			▼	▼		▼	▼	▼	▼	▼	▼	▼	▼	▼	▼	▼	▼	▼	▼	▼	1648	▼	▼	▼	▼	
<b>Dunball Admirals Table</b>	0554	0657	0814	0901		0948	0946	1021	1051	1121	1151	1221	1301	1331	1401	1431	1511		1623	1706	1653	1725	1808	1808		
<b>Pawlett club</b>	0557	0700	0817	0904		0951	0949	1024	1054	1124	1154	1224	1304	1334	1404	1434	1514		1626	1709	1656	1728	1811	1811		
<b>Highbridge cemetery</b>	0607	0710	0827	0914		1001	0959	1034	1104	1134	1204	1234	1314	1344	1414	1444	1524		1636	1719	1706	1738	1821	1821		
<b>Burnham-on-Sea Esplanade</b>	0615	0718	0835	0923		1010	1008	1043	1113	1143	1213	1243	1323	1353	1423	1453	1533		1645	1728	1715	1750	1830	1830		
<b>Bernow Triangle</b>																					1738					
<b>Knoll Inn</b>																					1751					
<b>Rooks Bridge Garage</b>																					1803					

- Musgrove Park Hospital
- Taunton Castle Way stop G
- Richard Huish College
- West Monkton Primary School
- Monkton Heathfield Tomash Close
- North Petherton Fore Street
- Bridgwater High Street
- Bridgwater bus station stand 4 arr
- Bridgwater bus station stand 4 dep
- Dunball Admirals Table
- Pawlett club
- Highbridge cemetery
- Burnham-on-Sea Esplanade

	21A	21	21	21	21	21	21
			2010	2103	2203	2303	
	1725	1810	1915	2015	2115	2215	2315
	▼	▼	▼	▼	▼	▼	▼
	▼	1825	1930	2030	2130	2230	2330
	1743	▼	▼	▼	▼	▼	▼
	1756	1838	1941	2041	2141	2241	2341
	1810	1851	1954	2054	2154	2254	2354
	1814	1854	1957	2057	2157	2257	2357
	1820	1857	1957	2057	2157	2257	2357
	1835	1908	2006	2106	2206	2306	0006
	1838	1911					
	1848	1921					
	1856	1929					

- these buses run on college days only
- these buses run on college holidays

times shown in green indicate that the bus will call at this stop before the previous stop



**Taunton towards | Bridgwater | Burnham-on-Sea**

**Saturdays**

- Musgrove Park Hospital H
- Taunton Castle Way stop **G**
- West Monkton Primary School
- Monkton Heathfield Tomash Close
- North Petherton Fore Street
- Bridgwater High Street
- Bridgwater bus station stand 4 arr
- Bridgwater bus station stand 4 dep
- Dunball Admirals Table
- Pawlett club
- Highbridge cemetery
- Burnham-on-Sea Esplanade

21	21	21A	21A	21	21A	21	21A	21	21A	21	21A	21	21A	21	21A	21	21A	21	21	21	21	21	21		
		0700																				2010	2103	2203	2303
0515	0610	0705	0810	0846	0922	0958	1034	1110	1150	1226	1302	1338	1415	1500	1545	1630	1715	1815	1915	2015	2115	2215	2315		
0530	0625	▼	▼	0901	▼	1013	▼	1125	▼	1241	▼	1353	▼	1515	▼	1645	▼	1830	1930	2030	2130	2230	2330		
▼	▼	0720	0825	▼	0937	▼	1049	▼	1205	▼	1317	▼	1430	▼	1600	▼	1730	▼	▼	▼	▼	▼	▼		
0541	0636	0731	0836	0914	0950	1026	1102	1138	1218	1254	1330	1406	1443	1528	1613	1658	1743	1843	1941	2041	2141	2241	2341		
0554	0649	0744	0849	0928	1004	1040	1116	1152	1232	1308	1344	1420	1457	1542	1627	1712	1757	1856	1954	2054	2154	2254	2354		
0558	0653	0748	0853	0932	1008	1044	1120	1156	1236	1312	1348	1424	1501	1546	1631	1716	1801	1859	1957	2057	2157	2257	2357		
	0653	0748	0856	0936	1012	1048	1124	1200	1240	1316	1352	1428	1505	1550	1635	1720	1805	1902	1957	2057	2157	2257	2357		
	0704	0759	0907	0947	1023	1059	1135	1211	1251	1327	1403	1439	1516	1601	1646	1731	1816	1913	2006	2106	2206	2306	0006		
	0707	0802	0910	0950	1026	1102	1138	1214	1254	1330	1406	1442	1519	1604	1649	1734	1819	1916							
	0717	0812	0920	1000	1036	1112	1148	1224	1304	1340	1416	1452	1529	1614	1659	1744	1829	1926							
	0725	0820	0929	1009	1045	1121	1157	1233	1313	1349	1425	1501	1538	1623	1708	1753	1838	1934							

**Taunton towards | Bridgwater | Burnham-on-Sea**

**Sundays and public holidays**

- Taunton Castle Way stop **G**
- West Monkton Primary School
- North Petherton Fore Street
- Bridgwater High Street
- Bridgwater bus station stand 4 arr
- Bridgwater bus station stand 4 dep
- Dunball Admirals Table
- Pawlett club
- Highbridge cemetery
- Burnham-on-Sea Esplanade

21	21	21	21	21	21	21	21	21	21	21	21
0800	0900	1000	1100	1200	1300	1400	1500	1600	1700	1800	
0815	0915	1015	1115	1215	1315	1415	1515	1615	1715	1815	
0826	0926	1026	1126	1226	1326	1426	1526	1626	1726	1826	
0839	0939	1039	1139	1239	1339	1439	1539	1639	1739	1839	
0843	0943	1043	1143	1243	1343	1443	1543	1643	1743	1842	
0846	0946	1046	1146	1246	1346	1446	1546	1646	1746		
0857	0957	1057	1157	1257	1357	1457	1557	1657	1757		
0900	1000	1100	1200	1300	1400	1500	1600	1700	1800		
0910	1010	1110	1210	1310	1410	1510	1610	1710	1810		
0918	1018	1118	1218	1318	1418	1518	1618	1718	1818		



# Burnham-on-Sea towards | Bridgwater | Taunton

Mondays to Fridays except public holidays

	21A	21A	21	21	21	21A	21	21A	21	21A	21	21A	21	21A	21	21A	21	21A	21	21A	21	21A	21	
Rooks Bridge Garage																								
Knoll Inn																								
Bernow Triangle																								
Burnham-on-Sea Sea View Road																								
Burnham-on-Sea Esplanade																								
Highbridge cemetery																								
Pawlett club																								
Dunball Admirals Table																								
Bridgwater College																								
Bridgwater bus station stand 3 arr	0616	0651	0656	0721	0751	0806	0840	0930	1015	1050	1120	1150	1220	1250	1328	1358	1428	1458	1551	1656	1801			
Bridgwater bus station stand 3 dep	0628	0703	0708	0733	0803	0818	0852	0942	1027	1102	1132	1202	1232	1302	1340	1410	1440	1510	1603	1708	1813			
Bridgwater Rear of Angel Place	0637	0712	0717	0742	0812	0827	0901	0951	1036	1111	1141	1211	1241	1311	1349	1419	1449	1519	1612	1717	1822			
North Petherton Fore Street	0640	0715	0720	0745	0815	0830	0904	0954	1039	1114	1144	1214	1244	1314	1352	1422	1452	1522	1615	1720	1825			
West Monkton Primary School	▼	▼	▼	▼	▼	▼	▼	▼	▼	▼	▼	▼	▼	▼	▼	▼	▼	▼	▼	▼	▼	▼	▼	
Musgrove Park Hospital	0649	0727	0729	0757	0845	0842	0916	1006	1051	1126	1156	1226	1256	1326	1404	1434	1504	1537	1630	1735	1837			
Burnham-on-Sea Esplanade	0600	0652	0730	0730	0733	0800	0848	0848	0919	0944	1009	1054	1129	1159	1229	1259	1329	1407	1437	1507	1540	1633	1740	1840
Highbridge cemetery	0603	0655	0736	0736	0736	0803	0851	0851	0922	0947	1012	1057	1132	1202	1232	1302	1332	1410	1440	1510	1543	1636	1743	1843
Pawlett club	0617	0709	0756	0756	0756	0823	0911	0911	0937	1002	1027	1112	1147	1217	1247	1317	1347	1425	1455	1527	1600	1653	1758	1857
Dunball Admirals Table	▼	▼	0810	0810	0810	▼	0925	0923	▼	1014	▼	1124	▼	1229	▼	1329	▼	1437	▼	1539	▼	1705	▼	1909
Bridgwater bus station stand 3 arr	0629	0721	▼	▼	▼	0837	▼	0949	▼	1039	▼	1159	▼	1259	▼	1359	▼	1507	▼	1612	▼	1810	▼	
Bridgwater bus station stand 3 dep	0644	0736	0832	0832	0832	0859	0945	0941	1007	1032	1057	1142	1217	1247	1317	1347	1417	1455	1524	1556	1629	1722	1826	1924
Bridgwater Rear of Angel Place	0649																							

● these buses run on college days only

● these buses run on college holidays

	21	21	21	21	21	21
Burnham-on-Sea Esplanade	1846	1906	1936			
Highbridge cemetery	1858	1918	1948			
Pawlett club	1907	1927	1957			
Dunball Admirals Table	1910	1930	2000	2108	2208	2308
Bridgwater bus station stand 3 arr	1919	1939	2009	2117	2217	2317
Bridgwater bus station stand 3 dep	1922	1942	2012	2117	2217	2317
Bridgwater Rear of Angel Place	1925	1945	2015	2120	2220	2320
North Petherton Fore Street	1939	1959	2029	2134	2234	2334
West Monkton Primary School	1951	2011	2041	2146	2246	2346
Taunton Castle Way	2006	2026	2056	2201	2301	0001

Burnham-on-Sea Esplanade

Highbridge cemetery

Pawlett club

Dunball Admirals Table

Bridgwater bus station stand 3 arr

Bridgwater bus station stand 3 dep

Bridgwater Rear of Angel Place

North Petherton Fore Street

West Monkton Primary School

Taunton Castle Way

## Burnham-on-Sea



Burnham-On-Sea is a thriving seaside town, with an award-winning sandy beach and plenty of cafes and restaurants to find delicious fish and chips! Explore the High Street with its mainly independent shops or stroll along the classic Victorian and Edwardian promenade to enjoy the views out to sea.



At low tide, wander up to the 'lighthouse on legs', built in 1832 to deliver fishing boats back home to their safe harbour or visit Britain's shortest pier complete with plenty of classic arcade games, ideal for a rainy day.



## Burnham-on-Sea towards | Bridgwater | Taunton

### Saturdays

**Burnham-on-Sea** Esplanade

**Highbridge** cemetery

**Pawlett** club

**Dunball** Admirals Table

**Bridgwater** bus station **stand 3 arr**

**Bridgwater** bus station **stand 3 dep**

**Bridgwater** Rear of Angel Place

**North Petherton** Fore Street

**West Monkton** Primary School

**Monkton Heathfield** Merry Monk

**Taunton** Castle Way

**Musgrove Park Hospital** 

	21A	21A	21	21A	21	21A	21	21A	21	21A	21	21A	21	21A	21	21A	21	21A	21	21	21	21	21	21	21		
			0739	0824	0900	0936	1014	1050	1126	1202	1238	1318	1354	1430	1506	1541	1626	1711	1756	1846	1936						
			0751	0836	0912	0948	1026	1102	1138	1214	1250	1330	1406	1442	1518	1553	1638	1723	1808	1858	1948						
			0800	0845	0921	0957	1035	1111	1147	1223	1259	1339	1415	1451	1527	1602	1647	1732	1817	1907	1957						
			0803	0848	0924	1000	1038	1114	1150	1226	1302	1342	1418	1454	1530	1605	1650	1735	1820	1910	2000	2108	2208	2308			
			0812	0857	0936	1012	1050	1126	1202	1238	1314	1354	1430	1506	1542	1617	1702	1747	1832	1919	2009	2117	2217	2317			
	0600	0715	0815	0900	0939	1015	1053	1129	1205	1241	1317	1357	1433	1509	1545	1620	1705	1750	1835	1922	2012	2117	2217	2317			
	0603	0718	0818	0903	0942	1018	1056	1132	1208	1244	1320	1400	1436	1512	1548	1623	1708	1753	1838	1925	2015	2120	2220	2320			
	0617	0732	0832	0918	0957	1033	1111	1147	1223	1259	1335	1415	1451	1527	1603	1638	1723	1808	1852	1939	2029	2134	2234	2334			
	▼	▼	0844	▼	1009	▼	1123	▼	1235	▼	1347	▼	1503	▼	1615	▼	1735	▼	1904	▼	1951	▼	2041	▼	2146	▼	2346
	0629	0744	▼	0930	▼	1045	▼	1159	▼	1311	▼	1427	▼	1539	▼	1650	▼	1820	▼	1904	▼	2041	▼	2146	▼	2346	
	0644	0759	0859	0948	1027	1103	1141	1217	1253	1329	1405	1445	1521	1557	1633	1708	1751	1836	1919	2006	2056	2201	2301	0001			
	0649																										



## Burnham-on-Sea towards | Bridgwater | Taunton

### Sundays and public holidays

**Burnham-on-Sea** Esplanade

**Highbridge** cemetery

**Pawlett** club

**Dunball** Admirals Table

**Bridgwater** bus station **stand 3 arr**

**Bridgwater** bus station **stand 3 dep**

**Bridgwater** Rear of Angel Place

**North Petherton** Fore Street

**West Monkton** Primary School

**Taunton** Castle Way

	21	21	21	21	21	21	21	21	21	21	21	
	0922	1022	1122	1222	1322	1422	1522	1622	1722	1822		
	0934	1034	1134	1234	1334	1434	1534	1634	1734	1834		
	0943	1043	1143	1243	1343	1443	1543	1643	1743	1843		
	0946	1046	1146	1246	1346	1446	1546	1646	1746	1846		
	0955	1055	1155	1255	1355	1455	1555	1655	1755	1855		
	0858	0958	1058	1158	1258	1358	1458	1558	1658	1758	1858	
	0901	1001	1101	1201	1301	1401	1501	1601	1701	1801	1901	
	0915	1015	1115	1215	1315	1415	1515	1615	1715	1815	1915	
	0927	1027	1127	1227	1327	1427	1527	1627	1727	1827	1927	
	0942	1042	1142	1242	1342	1442	1542	1642	1742	1842	1942	







# Taunton towards Wellington then Tonedale Rockwell Green Tiverton

Mondays to Fridays except public holidays

	22	22	22	22B	22	22	22A	22	22B	X22	22A	22	22A	22	22A	22B	22A	X22	22A	22	22A	22	22A
<b>Taunton Castle Way stop G</b>	0520	0610	0635	0710	0750	0825	0840	0902	0917	0930	0945	1000	1015	1030	1045	1100	1115	1130	1145	1200	1218	1235	1250
<b>Somerset College</b>	0524	0614	0639	0714	0754	0829	0844	0906	0921	0934	0949	1004	1019	1034	1049	1104	1119	1134	1149	1204	1222	1239	1254
<b>Hetherton Park</b>	0533	0623	0648	0723	0803	0838	0853	0915	0930	0943	0958	1013	1028	1043	1058	1113	1128	1143	1158	1213	1231	1248	1303
<b>Wellington High Street</b>	0541	0631	0656	0745	0811	0846	0901	0923	0957	0951	1006	1021	1036	1051	1106	1121	1136	1151	1206	1221	1239	1256	1311
<b>Tonedale Tile Centre</b>	0546	▼	0701	▼	▼	▼	0906	▼	▼	▼	1011	▼	1041	▼	1111	▼	1141	▼	1211	▼	1244	▼	1316
<b>Rockwell Green Dobree Park</b>	0557	0635	0712	0740	0815	0850		0927	0952	0955		1025		1055		1125		1155		1225		1300	
<b>Wellington Barn Meads Rd</b>				0731					0938	▼						1131		▼					
<b>Beambridge Hotel</b>										0957									1157				
<b>Appledore turn</b>										1003									1203				
<b>Uffculme The Ostler</b>										1011									1211				
<b>Willand Somerville Road</b>										1018									1218				
<b>Halberton Court Farm Shop</b>										1024									1224				
<b>Tiverton bus station</b>										1036									1236				

times shown in green indicate that the bus will call at this stop after the next stop with a time shown in black

	22B	22A	X22	22A	22	22A	22	22B	22A	22	22A	22	22A	22	X22	X22	X22	22A	22	22B	22A	22	22
<b>Richard Huish College</b>																1645	1645						
<b>Taunton Castle Way stop G</b>	1305	1320	1335	1350	1405	1420	1435	1450	1505	1520	1535	1555	1615	1640	1655	1655	1655	1700	1710	1733	1755	1825	1900
<b>Somerset College</b>	1309	1324	1339	1354	1409	1424	1439	1454	1510	1525	1540	1600	1620	1645	1700	1700	1700	1705	1715	1737	1759	1829	1903
<b>Musgrove Park Hospital H</b>	▼	▼	▼	▼	▼	▼	▼	▼	▼	▼	▼	▼	▼	▼	▼	▼	▼	▼	▼	▼	▼	▼	▼
<b>Hetherton Park</b>	1318	1333	1348	1403	1418	1433	1448	1503	1520	1535	1550	1610	1630	1655	1710	1710	1710	1715	1725	1746	1808	1838	1913
<b>Wellington High Street</b>	1326	1341	1356	1411	1426	1441	1456	1511	1530	1545	1600	1620	1640	1705	1720	1720	1720	1725	1734	1754	1816	1846	1921
<b>Tonedale Tile Centre</b>	▼	1346	▼	1416	▼	1446	▼	▼	1535	▼	1605	▼	1645	▼	▼	▼	1725	1730	▼	▼	1821	▼	1926
<b>Rockwell Green Dobree Park</b>	1330	1400		1432	1500	1515		1549		1624		1709		1722	1725	1736			1738	1758		1850	1937
<b>Wellington Barn Meads Rd</b>	1336	▼					1521							▼	▼	▼				1804			
<b>Beambridge Hotel</b>			1402												1724	1729	1740						
<b>Appledore turn</b>			1408												1730	1735	1746						
<b>Uffculme The Ostler</b>			1416												1741	1743	1757						
<b>Willand Somerville Road</b>			1423												1748	1750	▼						
<b>Halberton Court Farm Shop</b>			1429												1754	1756	▼						
<b>Tiverton bus station</b>			1441												1804	1810	▼						
<b>Somerlea</b>																			1803				
<b>Willand Old Village Post Office</b>																			1807				
<b>Cullompton Court House</b>																			1820				

● these buses run on school or college days only

● these buses run on school or college holidays



Taunton Castle Way stop G

Somerset College

Musgrove Park Hospital

Hetherton Park

Wellington High Street

Tonedale Tile Centre

Rockwell Green Dobree Park

Mondays to Fridays except public holidays

22	22	22	22
2000	2105	2205	2305
2003	2108	2208	2308
2006	2111	2211	2311
2013	2118	2218	2318
2021	2126	2226	2326
2026	2131	2231	2331
2037	2142	2242	2342



## Wellington

Wellington gave its name to the famous 'Iron Duke', victor at the Battle of Waterloo, and the 175ft monument built on the Blackdowns was erected in his honour..you can follow footpaths from the town centre to find it.

Visit the Wellington Museum to discover more about the historic town or enjoy Wellington Park, an example of late Victorian design awarded Green Heritage status.

Wellington is also well known for its food with various events and initiatives to celebrate the best in local food and drink.



Taunton towards | Wellington | then Tonedale | Rockwell Green | Tiverton

Saturdays

Taunton Castle Way stop G

Somerset College

Hetherton Park

Wellington High Street

Tonedale Tile Centre

Rockwell Green Dobree Park

Wellington Barn Meads Rd

Beambridge Hotel

Appledore turn

Uffculme The Ostler

Willand Somerville Road

Halberton Court Farm Shop

Tiverton bus station

22	22B	22	22	22A	22B	X22	22A	22	22	22A	22B	X22	22A	22	22	22A	22B	X22	22A	22	22	22A
0610	0720	0740	0820	0850	0915	0930	0950	1010	1030	1050	1110	1130	1150	1210	1230	1250	1310	1330	1350	1410	1430	1450
0614	0724	0744	0824	0854	0919	0934	0954	1014	1034	1054	1114	1134	1154	1214	1234	1254	1314	1334	1354	1414	1434	1454
0623	0733	0753	0833	0903	0928	0943	1003	1023	1043	1103	1123	1143	1203	1223	1243	1303	1323	1343	1403	1423	1443	1503
0631	0755	0801	0841	0911	0936	0951	1011	1031	1051	1111	1131	1151	1211	1231	1251	1311	1331	1351	1411	1431	1451	1511
0636	▼	0806	▼	0916	▼	0955	▼	1016	▼	1051	▼	1116	▼	1216	▼	1251	▼	1316	▼	1416	▼	1516
0647	0750	0817	0845		0940	0955		1035	1055		1135	1155		1235	1255		1335	1355		1435	1455	
	0741				0946	▼					1141	▼					1341	▼				
						0957						1157						1357				
						1003						1203						1403				
						1014						1214						1414				
						1021						1221						1421				
						1027						1227						1427				
						1039						1239						1439				

times shown in green indicate that the bus will call at this stop after the next stop with a time shown in black

**Taunton Castle Way stop G**

**Somerset College**

**Musgrove Park Hospital H**

**Hetherton Park**

**Wellington High Street**

**Tonedale Tile Centre**

**Rockwell Green Dobree Park**

**Wellington Barn Meads Rd**

**Beambridge Hotel**

**Appledore turn**

**Uffculme The Ostler**

**Willand Somerville Road**

**Halberton Court Farm Shop**

**Tiverton bus station**

Saturdays													Sundays and public holidays						
22B	X22	22A	22	22	22B	22	22	22	22	22	22	22	22	22	then hourly at	22	until	22	22
1510	1530	1550	1620	1650	1720	1755	1825	1900	2000	2105	2205	2305	0845	0945		<b>45</b>		1645	1745
1514	1534	1554	1624	1654	1724	1759	1829	1903	2003	2108	2208	2308	0848	0948		<b>48</b>		1648	1748
▼	▼	▼	▼	▼	▼	▼	▼	1906	2006	2111	2211	2311	0851	0951	<b>51</b>	1651	1751		
1523	1543	1603	1633	1703	1733	1808	1838	1913	2013	2118	2218	2318	0859	0959	<b>59</b>	1659	1759		
1531	1551	1611	1641	1711	1741	1816	1846	1921	2021	2126	2226	2326	0906	1006	<b>06</b>	1706	1806		
▼	▼	1616	▼	1716	▼	1821	▼	1926	2026	2131	2231	2331	0911	1011	<b>11</b>	1711	1811		
1535	1555	1645	1727	1745	1832	1850	1937	2037	2142	2242	2342	0922	1022	<b>22</b>	1722	1822			
1541	▼			1751															



**Cullompton Court House**

**Willand Old Village Post Office**

**Tiverton bus station**

**Halberton Court Farm Shop**

**Willand Somerville Road**

**Somerlea**

**Uffculme The Ostler**

**Appledore turn**

**Beambridge Hotel**

**Wellington Barn Meads Rd**

**Tonedale Tile Centre**

**Rockwell Green Dobree Park**

**Wellington High Street**

**Hetherton Park**

**Somerset College**

**Taunton Castle Way**

**Richard Huish College**

Tiverton | Rockwell Green | Tonedale towards | Wellington | Taunton

Mondays to Fridays except public holidays																						
22	22	22	X22	22B	X22	X22	22B	22A	22	22	22	22A	22	22B	22A	22	22A	22	22A	X22	22A	22B
			0702																			
			0708																			
			▼	0705	0705																1050	
			▼	0715	0715																1100	
			0711	▼	▼																▼	
			▼	0722	0722																1107	
			0720	0731	0731																1114	
			0728	0739	0739																1122	
			0734	0745	0745																1128	
			▼	0734	▼	▼	0749							0946							▼	1154
0546	0701	0747	▼	▼	▼	▼	0810						0915	▼	1015	1045	1115	▼	1145	▼		
0600	0640	0715	0737	0740	0748	0748	0755	▼	0820	0825	0855	▼	0930	0952	▼	1030	▼	1100	▼	1130	▼	1200
0605	0645	0720	0755	0745	0755	0755	0800	0815	0825	0830	0900	0920	0935	0957	1020	1035	1050	1105	1120	1135	1150	1205
0612	0652	0730	0805	0755	0805	0805	0807	0822	0835	0837	0907	0927	0942	1004	1027	1042	1057	1112	1127	1142	1157	1212
0619	0659	0741	0816	0806	0816	0816	0814	0829	0846	0844	0914	0934	0949	1011	1034	1049	1104	1119	1134	1149	1204	1219
0625	0705	0747	0825	0817	0822	0825	0820	0835	0857	0850	0920	0940	0955	1017	1040	1055	1110	1125	1140	1155	1210	1225
			0840		0840																	

times shown in green indicate that the bus will call at this stop after the next stop with a time shown in black

- these buses run on school or college days only
- these buses run on school or college holidays



**Tiverton** bus station  
**Halberton** Court Farm Shop  
**Willand** Somerville Road  
**Somerlea**  
**Uffculme** The Ostler  
**Appledore** turn  
**Beambridge Hotel**  
**Wellington** Barn Meads Rd  
**Rockwell Green** Dobree Park  
**Tonedale** Tile Centre  
**Wellington** High Street  
**Hetherton Park**  
**Somerset College**  
**Taunton** Castle Way

**Tonedale** Tile Centre  
**Rockwell Green** Dobree Park  
**Wellington** High Street  
**Hetherton Park**  
**Musgrove Park Hospital**   
**Somerset College**  
**Taunton** Castle Way

### Mondays to Fridays except public holidays

22A	22	22A	22	22A	X22	22A	22B	22A	22	22A	22	X22	22A	22	22	22A	22	22	22B	22A	22	X22
					1255							1445										1820
					1305							1455										1830
					▼							▼										▼
					1312							1502										1837
					1319							1509										1844
					1327							1517										1852
					1333							1523										1858
					▼		1359					▼							1806			▼
	1230		1305		1335		1405		1435		1505	1525		1600	1630		1715	1742	1812		1855	1900
1215	▼	1248	▼	1320	▼	1350	▼	1420	▼	1450	▼	▼	1540	▼	▼	1650	▼	▼	▼	1827	▼	▼
1220	1235	1253	1310	1325	1340	1355	1410	1425	1440	1455	1510	1530	1545	1605	1635	1655	1720	1747	1817	1832	1900	1905
1227	1242	1300	1317	1332	1347	1402	1417	1432	1447	1502	1517	1537	1552	1612	1642	1702	1727	1754	1824	1839	1907	1912
1234	1249	1307	1324	1339	1354	1409	1424	1439	1454	1509	1524	1544	1559	1619	1649	1709	1734	1801	1831	1846	1914	1919
1240	1255	1313	1330	1345	1400	1415	1430	1445	1500	1515	1530	1550	1605	1625	1655	1715	1740	1807	1837	1852	1920	1925

### 22 22 22 22 22

1926	2026	2131	2231	2331
1945	2045	2145	2245	2345
1950	2050	2150	2250	2350
1957	2057	2157	2257	2357
2003	2103	2203	2303	0003
2004	2104	2204	2304	0004
2010	2110	2210	2310	0010





**Tiverton | Rockwell Green | Tonedale towards | Wellington | Taunton**

**Saturdays**

- Tiverton bus station
- Halberton Court Farm Shop
- Somerlea
- Uffculme The Ostler
- Appledore turn
- Beambridge Hotel
- Wellington Barn Meads Rd
- Tonedale Tile Centre
- Rockwell Green Dobree Park
- Wellington High Street
- Hetheron Park
- Somerset College
- Taunton Castle Way

22	22B	22	22	22A	X22	22B	22A	22	22	22A	X22	22B	22A	22	22	22A	X22	22B	22A	22	22	22A
					0900						1100						1300					
					0910						1110						1310					
					0917						1117						1317					
					0924						1124						1324					
					0932						1132						1332					
					0938						1138						1338					
	0744				▼	0954					▼	1154				▼	1354					
0636	▼	0806		0920	▼	▼	1020			1120	▼	▼	1220			1320	▼	▼	1420			1520
0650	0750	0820	0850	▼	0940	1000	▼	1040	1100	▼	1140	1200	▼	1240	1300	▼	1340	1400	▼	1440	1500	▼
0655	0755	0825	0855	0925	0945	1005	1025	1045	1105	1125	1145	1205	1225	1245	1305	1325	1345	1405	1425	1445	1505	1525
0702	0802	0832	0902	0932	0952	1012	1032	1052	1112	1132	1152	1212	1232	1252	1312	1332	1352	1412	1432	1452	1512	1532
0709	0809	0839	0909	0939	0959	1019	1039	1059	1119	1139	1159	1219	1239	1259	1319	1339	1359	1419	1439	1459	1519	1539
0715	0815	0845	0915	0945	1005	1025	1045	1105	1125	1145	1205	1225	1245	1305	1325	1345	1405	1425	1445	1505	1525	1545

**Saturdays | Sundays and public holidays**

- Tiverton bus station
- Halberton Court Farm Shop
- Somerlea
- Uffculme The Ostler
- Appledore turn
- Beambridge Hotel
- Wellington Barn Meads Rd
- Tonedale Tile Centre
- Rockwell Green Dobree Park
- Wellington High Street
- Hetheron Park
- Musgrove Park Hospital
- Somerset College
- Taunton Castle Way

X22	22B	22A	22	X22	22B	22	22	22	22	22	22	22	22	22	22	22	22	22	22	22	22	22
1500				1645																		
1510				1655																		
1517				1702																		
1524				1709																		
1532				1717																		
1538				1723																		
▼	1554			▼	1754																	
▼	▼	1620		▼	▼	1821		1926	2026	2131	2231	2331		0911	1011		11		1711	1811		
1540	1600	▼	1650	1725	1800	1835	1855	1945	2045	2145	2245	2345		0930	1030		30		1730	1830		
1545	1605	1625	1655	1730	1805	1840	1900	1950	2050	2150	2250	2350		0935	1035		35		1735	1835		
1552	1612	1632	1702	1737	1812	1847	1907	1957	2057	2157	2257	2357		0942	1042		42		1742	1842		
▼	▼	▼	▼	▼	▼	▼	▼	2003	2103	2203	2303	0003		0949	1049		49		1749	1849		
1559	1619	1639	1709	1744	1819	1854	1914	2004	2104	2204	2304	0004		0952	1052		52		1752	1852		
1605	1625	1645	1715	1750	1825	1900	1920	2010	2110	2210	2310	0010		0955	1055		55		1755	1855		

25

Dulverton | Bampton | Wiveliscombe | towards Taunton

Mondays to Fridays except public holidays

- Dulverton Barns Close
- Dulverton High Street
- Brushford bus shelter
- Bampton War Memorial
- Shillingford bus shelter
- Waterrow Rock Inn
- Langley Corner bus shelter
- Wiveliscombe Square
- Milverton North Street
- Hillcommon Royal Oak
- Cotford St Luke Aveline Court
- Norton Fitzwarren Coopers Mill
- Staplegrave Westerkirk Gate
- Taunton Bindon Road/Matalan
- Taunton Rail Station South Side
- Taunton Rail Station North Side
- Taunton Castle Way
- Somerset College Grounds

25	25	28A	25	25	28A	25	25	28A	25	28A	25	28A	28A
0650	0650		1000			1320			1625		1915		
0654	0654		1004			1324			1629		1919		
0659	0659		1009			1329			1634		1924		
0709	0709		1019			1339			1644		1934		
0714	0714		1024			1344			1649		1939		
0724	0724		1034			1354			1659		1949		
0736	0736		▼	1126		▼	1426		▼		▼		
0740	0740		1040	1130		1400	1430		1705		1955		
0747	0747		1047	1137		1407	1437		1712		2002		
0754	0754	M	1054	1144	M	1414	1444	M	1719	M	2009	M	M
0803	0803	0930	1103	1153	1315	1423	1453	1620	1728	1830	2018	2210	2340
0810	0810	0937	1110	1200	1322	1430	1500	1627	1735	1837	2025	2217	2347
▼	▼	0942	▼	▼	1327	▼	▼	1632	▼	1842	▼	2222	2352
0816	0816	▼	1116	1206	▼	1436	1506	▼	1741	▼	2031	▼	▼
0821	0821	▼	1121	1211	▼	1441	1511	▼	1746	▼	2036	▼	▼
▼	▼	0950	▼	▼	1335	▼	▼	1640	▼	1850	▼	2230	0000
0831	0831	0957	1128	1218	1342	1448	1518	1647	1753	1857	2043	2237	0007
0841													

Includes 28A buses from Cotford St Luke & Norton Fitzwarren.

M these buses start in Minehead

● these buses run on college days only

● these buses run on college holidays

25

Dulverton | Bampton | Wiveliscombe | towards Taunton

Saturdays

Sundays and public holidays

- Dulverton Barns Close
- Dulverton High Street
- Brushford bus shelter
- Bampton War Memorial
- Shillingford bus shelter
- Waterrow Rock Inn
- Langley Corner bus shelter
- Wiveliscombe Square
- Milverton North Street
- Hillcommon Royal Oak
- Cotford St Luke Aveline Court
- Norton Fitzwarren Coopers Mill
- Staplegrave Westerkirk Gate
- Taunton Bindon Road/Matalan
- Taunton Rail Station South Side
- Taunton Rail Station North Side
- Taunton Castle Way

28A	25	25	25	25	25	25	28A	25	28A	28A	28A	28A	28A	28A	28A	28A
	0715	0930		1300			1625			1915						
	0719	0934		1304			1629			1919						
	0724	0939		1309			1634			1924						
	0734	0949		1319			1644			1934						
	0739	0954		1324			1649			1939						
	0749	1004		1334			1659			1949						
	0801	▼	1126	▼	1426	▼	▼		▼							
	0805	1010	1130	1340	1430	1705			1955							
	0812	1017	1137	1347	1437	1712			2002							
M	0819	1024	1144	1354	1444	1719	M	2009	M	M						
0800	▼	1033	1153	1403	1453	1728	1830	2018	2210	2340						
0807	0827	1040	1200	1410	1500	1735	1837	2025	2217	2347						
0812	▼	▼	▼	▼	▼	▼	1842	▼	2222	2352						
▼	0833	1046	1206	1416	1506	1741	▼	2031	▼	▼						
▼	0838	1051	1211	1421	1511	1746	▼	2036	▼	▼						
0820	▼	▼	▼	▼	▼	▼	1850	▼	2230	0000						
0827	0845	1058	1218	1428	1518	1753	1857	2043	2237	0007						

Includes 28A buses from Cotford St Luke & Norton Fitzwarren.

M these buses start in Minehead

25

## Taunton towards | Wiveliscombe | Bampton | Dulverton

Mondays to Fridays except public holidays

	25	25	25	25	25	28A	25	28A	28A	28A
Taunton Castle Way stop G	0825	1025	1145	1325	1455	1615	1745	1945	2045	2245
Taunton Rail Station South Side	0832	1032	1152	1332	1502	1624	1752	1954	2054	2254
Taunton Bindon Rd/Frobisher Rd	0837	1037	1157	1337	1507	▼	1757	▼	▼	▼
Staplegrove Westerkirk Gate	▼	▼	▼	▼	▼	1631	▼	2001	2101	2301
Norton Fitzwarren Village Hall	0843	1043	1203	1343	1513	1635	1803	2005	2105	2305
Cotford St Luke Aveline Court	0853	1053	1213	1353	1523	1642	1813	2012	2112	2312
Hillcommon Royal Oak	0858	1058	1218	1358	1528	M	1818	M	M	M
Milverton North Street	0905	1105	1225	1405	1535		1825			
Wiveliscombe Square	0912	1112	1232	1412	1542		1832			
Langley Corner bus shelter	▼	1115	▼	1415	▼		▼			
Waterrow Rock Inn	0918		1238		1548		1838			
Shillingford bus shelter	0928		1248		1558		1848			
Bampton War Memorial	0933		1253		1603		1853			
Brushford bus shelter	0943		1303		1613		1903			
Dulverton High Street	0948		1308		1618		1908			
Dulverton Barns Close	0952		1312		1622		1912			

Includes 28A buses to Norton Fitzwarren & Cotford St Luke.

M these buses start in Minehead



25

## Taunton towards | Wiveliscombe | Bampton | Dulverton

Saturdays

Sundays and public holidays

	25	25	25	25	25	28A	25	28A	28A	28A	28A	28A	28A	28A	28A	28A	
Taunton Castle Way stop G	0800	1025	1125	1325	1455	1630	1745	1945	2045	2245	0800	0930	1100	1230	1400	1530	1700
Taunton Rail Station South Side	0807	1032	1132	1332	1502	1639	1752	1954	2054	2254	0809	0939	1109	1239	1409	1539	1709
Taunton Bindon Rd/Frobisher Rd	0812	1037	1137	1337	1507	▼	1757	▼	▼	▼	▼	▼	▼	▼	▼	▼	▼
Staplegrove Westerkirk Gate	▼	▼	▼	▼	▼	1646	▼	2001	2101	2301	0816	0946	1116	1246	1416	1546	1716
Norton Fitzwarren Village Hall	0818	1043	1143	1343	1513	1650	1803	2005	2105	2305	0820	0950	1120	1250	1420	1550	1720
Cotford St Luke Aveline Court	0828	1053	1153	1353	1523	1657	1813	2012	2112	2312	0827	0957	1127	1257	1427	1557	1727
Hillcommon Royal Oak	0833	1058	1158	1358	1528	M	1818	M	M	M	M	M	M	M	M	M	M
Milverton North Street	0840	1105	1205	1405	1535		1825										
Wiveliscombe Square	0847	1112	1212	1412	1542		1832										
Langley Corner bus shelter	▼	1115	▼	1415	▼		▼										
Waterrow Rock Inn	0853		1218		1548		1838										
Shillingford bus shelter	0903		1228		1558		1848										
Bampton War Memorial	0908		1233		1603		1853										
Brushford bus shelter	0918		1243		1613		1903										
Dulverton High Street	0923		1248		1618		1908										
Dulverton Barns Close	0927		1252		1622		1912										

Includes 28A buses to Norton Fitzwarren & Cotford St Luke.

M these buses start in Minehead

# Taunton towards | Bishop Lydeard | Watchet | Minehead

Mondays to Fridays except public holidays

<b>Richard Huish College</b>
<b>Taunton Castle Way stop G</b>
<b>Somerset College</b>
<b>Taunton Rail Station South Side</b>
<b>Staplegrove Westerkirk Gate</b>
<b>Norton Manor Camp main gate</b>
<b>Norton Fitzwarren Village Hall</b>
<b>Cotford St Luke Aveline Court</b>
<b>Bishops Lydeard Lethbridge Arms</b>
<b>Bishops Lydeard WSR station</b> ●
<b>Seven Ash Quantock Cottage</b>
<b>Bicknoller A358 Church Lane turning</b>
<b>Williton Fore Street</b>
<b>Williton Wyndham Arms</b>
<b>Watchet WSR station</b>
<b>Washford Sheppards Corner</b>
<b>Dunster Steep</b>
<b>Minehead The Parade</b>
<b>Butlins main gate</b>

	28	28	28	28	X28	28	28	28	28	X28	28	28	28	X28	28	28	28	28A	28	28	28	28	28A	28A	28A
																			1645						
	0640	0725	0810	0855	0920	0935	1015	1100	1135	1145	1230	1315	1350	1400	1445	1530	1615	1655	1700	1745	1845	1945	2045	2245	
	▼	▼	▼	▼	▼	▼	▼	▼	▼	▼	▼	▼	▼	▼	▼	▼	▼	▼	1657	▼	▼	▼	▼	▼	▼
	0649	0734	0819	0904	0929	0944	1024	1109	1144	1154	1239	1324	1359	1409	1454	1539	1624	1657	1709	1754	1854	1954	2054	2254	
	0656	0741	0826	0911	0934	0951	1031	1116	1149	1201	1246	1331	1404	1416	1501	1546	1631	1657	1716	1801	1901	2001	2101	2301	
	0700	0745	0830	0915	0938	0955	1035	1120	1153	1205	1250	1335	1408	1420	1505	1550	1635	1657	1710	1720	1805	1905	▼	▼	▼
	▼	▼	▼	▼	▼	▼	▼	▼	▼	▼	▼	▼	▼	▼	▼	▼	▼	▼	1635	▼	▼	▼	2005	2105	2305
	0705	0750	0835	0920	▼	1000	1040	1125	▼	1210	1255	1340	▼	1425	1510	1555	1650	1642	1715	1725	1810	1910	2020	2120	2320
	▼	▼	▼	▼	▼	1004	1044	1129	▼	1214	1259	1344	▼	1429	1514	1559	1654	1642	1715	1729	1814	1914	▼	▼	▼
	0712	0757	0842	0927	0947	1012	1052	1137	1202	1222	1307	1352	1417	1437	1522	1607	1702	1727	1737	1822	1922	2027	2127	2327	
	0721	0806	0851	0936	0956	1021	1101	1146	1211	1231	1316	1401	1426	1446	1531	1616	1711	1736	1746	1831	1931	2036	2136	2336	
	0727	0812	0857	0942	▼	1027	1107	1152	▼	1237	1322	1407	▼	1452	1537	1622	1717	1742	1752	1837	1937	2042	2142	2342	
	▼	▼	▼	▼	1000	▼	▼	1215	▼	▼	▼	1430	▼	▼	▼	▼	▼	1749	▼	▼	▼	▼	▼	▼	
	0734	0819	0904	0949	▼	1034	1114	1159	▼	1244	1329	1414	▼	1459	1544	1629	1724	1749	1759	1844	1944	2049	2149	2349	
	0741	0826	0911	0956	1004	1041	1121	1206	1219	1251	1336	1421	1434	1506	1551	1636	1731	1756	1806	1851	1951	2056	2156	2356	
	0751	0836	0921	1006	1014	1051	1131	1216	1229	1301	1346	1431	1444	1516	1601	1646	1741	1806	1816	1901	2001	2106	2206	0006	
	0759	0844	0929	1014	▼	1059	1139	1224	▼	1309	1354	1439	▼	1524	1609	1654	1749	1814	1824	1909	2009	2114	2214	0014	
	0804	0849	0934	1019	1024	1104	1144	1229	1239	1314	1359	1444	1454	1529	1614	1659	1754	1819	1829	1914	2014	2119	2219	0019	

Saturdays

<b>Taunton Castle Way stop G</b>
<b>Taunton Rail Station South Side</b>
<b>Staplegrove Westerkirk Gate</b>
<b>Norton Manor Camp main gate</b>
<b>Norton Fitzwarren Village Hall</b>
<b>Cotford St Luke Aveline Court</b>
<b>Bishops Lydeard Lethbridge Arms</b>
<b>Bishops Lydeard WSR station</b> ●
<b>Seven Ash Quantock Cottage</b>
<b>Bicknoller A358 Church Lane turning</b>
<b>Williton Fore Street</b>
<b>Watchet WSR station</b>
<b>Washford Sheppards Corner</b>
<b>Dunster Steep</b>
<b>Minehead The Parade</b>
<b>Butlins main gate</b>

	28	28	28	28	28	28	28	28	28	28	28	28	28A	28	28	28	28A	28A	28A
	0620	0730	0830	0900	0930	1000	1030	00	30	1500	1530	1600	1630	1700	1745	1845	1945	2045	2245
	0629	0739	0839	0909	0939	1009	1039	09	39	1509	1539	1609	1639	1709	1754	1854	1954	2054	2254
	0636	0746	0846	0916	0946	1016	1046	16	46	1516	1546	1616	1646	1716	1801	1901	2001	2101	2301
	0640	0750	0850	0920	0950	1020	1050	20	50	1520	1550	1620	▼	1720	1805	1905	▼	▼	▼
	▼	▼	▼	▼	▼	▼	▼	▼	▼	▼	▼	▼	1650	▼	▼	▼	2005	2105	2305
	0645	0755	0855	0925	0955	1025	1055	25	55	1525	1555	1625	1705	1725	1810	1910	2020	2120	2320
	▼	▼	▼	▼	0959	1029	1059	29	59	1529	1559	1629	1709	1729	1814	1914	▼	▼	▼
	0652	0802	0902	0932	1007	1037	1107	37	07	1537	1607	1637	1717	1737	1822	1922	2027	2127	2327
	0701	0811	0911	0941	1016	1046	1116	46	16	1546	1616	1646	1726	1746	1831	1931	2036	2136	2336
	0707	0817	0917	0947	1022	1052	1122	52	22	1552	1622	1652	1732	1752	1837	1937	2042	2142	2342
	0714	0824	0924	0954	1029	1059	1129	59	29	1559	1629	1659	1739	1759	1844	1944	2049	2149	2349
	0721	0831	0931	1001	1036	1106	1136	06	36	1606	1636	1706	1746	1806	1851	1951	2056	2156	2356
	0731	0841	0941	1011	1046	1116	1146	16	46	1616	1646	1716	1756	1816	1901	2001	2106	2206	0006
	0739	0849	0949	1019	1054	1124	1154	24	54	1624	1654	1724	1804	1824	1909	2009	2114	2214	0014
	0744	0854	0954	1024	1059	1129	1159	29	59	1629	1659	1729	1809	1829	1914	2014	2119	2219	0019

for all buses serving Norton Fitzwarren and Cotford St Luke, see service 25 on the previous pages

● Bishops Lydeard station served when WSR is operating

● this bus runs on college days only



**28** X**28** **28A**

Taunton Castle Way stop G
Taunton Rail Station South Side
Staplegrave Westerkirk Gate
Norton Fitzwarren Village Hall
Cotford St Luke Aveline Court
Bishops Lydeard Lethbridge Arms
Bishops Lydeard WSR station
Seven Ash Quantock Cottage
Bicknoller A358 Church Lane turning
Williton Fore Street
Watchet WSR station
Washford Sheppards Corner
Dunster Steep
Minehead The Parade
Butlins main gate

### Sundays and public holidays

28A	28A	28A	28A	28A	28A	28A
0800	0930	1100	1230	1400	1530	1700
0809	0939	1109	1239	1409	1539	1709
0816	0946	1116	1246	1416	1546	1716
0820	0950	1120	1250	1420	1550	1720
0827	0957	1127	1257	1427	1557	1727
0835	1005	1135	1305	1435	1605	1735
▼	1010	1140	1310	1440	1610	▼
0842	1014	1144	1314	1444	1614	1742
0851	1023	1153	1323	1453	1623	1751
0857	1029	1159	1329	1459	1629	1757
0904	1036	1206	1336	1506	1636	1804
0911	1043	1213	1343	1513	1643	1811
0921	1053	1223	1353	1523	1653	1821
0929	1101	1231	1401	1531	1701	1829
0934	1106	1236	1406	1536	1706	1834

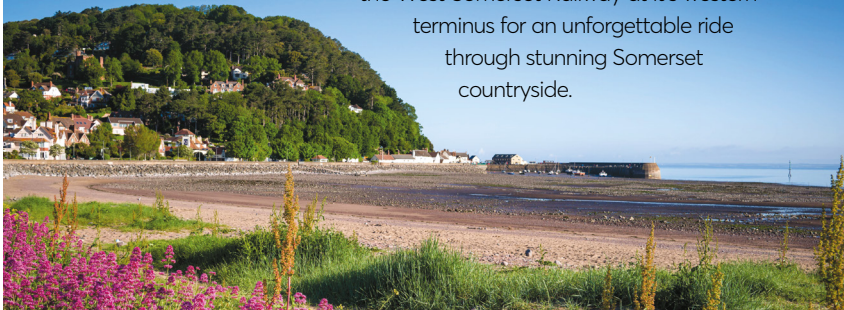
for all buses serving Norton Fitzwarren and Cotford St Luke, see service **25** on the previous pages



## Minehead

Long known as the gateway to Exmoor, Minehead is a beautiful place to explore at any time of the year. There are beaches, a fishing quarter and a charming historic harbour, or the beautiful Blenheim Gardens opened in 1925 just a short stroll from the seafront.

Take a walk down the tree-lined Avenue and visit the selection of tea rooms, pubs and independent shops in the town centre which has retained much of its Victorian architecture or visit the 14th Century church on the hill and the much-photographed historic Church Steps. Board the West Somerset Railway at it's western terminus for an unforgettable ride through stunning Somerset countryside.



**28** X**28** **28A**

### Minehead towards | Watchet | Bishop Lydeard | Taunton

#### Mondays to Fridays except public holidays

Butlins main gate
Minehead Bancks Street
Dunster Steep
Washford Sheppards Corner
Watchet WSR station
Williton Gliddons
Williton Fore Street
Bicknoller A358 Church Lane turning
Seven Ash Quantock Cottage
Bishops Lydeard WSR station
Bishops Lydeard Lethbridge Arms
Norton Manor Camp main gate
Cotford St Luke Aveline Court
Norton Fitzwarren Coopers Mill
Staplegrave Westerkirk Gate
Taunton Rail Station North Side
Somerset College
Taunton Castle Way
Richard Huish College

28	28	28	28	28A	28	28	X28	28	28	28A	X28	28	28	28	28	X28	28A	28	28	28A	28	28	28A	28A
0540	0640	0645	0725	0815	0900	0945	1030	1035	1120	1200	1245	1250	1335	1420	1500	1505	1550	1635	1715	1800	1900	2100	2230	
0550	0650	0655	0735	0825	0910	0955	▼	1045	1130	1210	▼	1300	1345	1430	▼	1515	1600	1645	1725	1810	1910	2110	2240	
0558	0658	0703	0743	0833	0918	1003	1040	1053	1138	1218	1255	1308	1353	1438	1510	1523	1608	1653	1733	1818	1918	2118	2248	
0608	0708	0713	0753	0843	0928	1013	1050	1103	1148	1228	1305	1318	1403	1448	1520	1533	1618	1703	1743	1828	1928	2128	2258	
0617	0717	0722	0802	0852	0937	1022	▼	1112	1157	1237	▼	1327	1412	1457	▼	1542	1627	1712	1752	1837	1937	2137	2307	
▼	▼	▼	▼	▼	▼	▼	1054	▼	▼	▼	1309	▼	▼	▼	1524	▼	▼	▼	▼	▼	▼	▼	▼	
0623	0723	0728	0808	0858	0943	1028	▼	1118	1203	1243	▼	1333	1418	1503	▼	1548	1633	1718	1758	1843	1943	2143	2313	
0628	0728	0733	0813	0903	0948	1033	1058	1123	1208	1248	1313	1338	1423	1508	1528	1553	1638	1723	1803	1848	1948	2148	2318	
0636	0736	0741	0821	0911	0956	1041	1106	1131	1216	1256	1321	1346	1431	1516	1536	1601	1646	1731	1811	1856	1956	2156	2326	
▼	▼	▼	▼	▼	▼	▼	▼	▼	▼	▼	▼	▼	▼	▼	▼	1610	1655	1740	1820	▼	▼	▼	▼	
0643	0745	0750	0830	0923	1008	1053	▼	1143	1228	1308	▼	1358	1443	1528	▼	1613	1658	1743	1823	1903	2003	2203	2333	
0648	0750	0755	0835	▼	1013	1058	1115	1148	1233	▼	1330	1403	1448	1533	1545	▼	1703	1748	▼	1908	2008	▼	▼	
▼	▼	▼	▼	▼	0930	▼	▼	▼	▼	▼	1315	▼	▼	▼	▼	1620	▼	▼	1830	▼	▼	2210	2340	
▼	▼	▼	▼	▼	0937	▼	▼	▼	▼	▼	1322	▼	▼	▼	▼	1627	▼	▼	1837	▼	▼	2217	2347	
0652	0756	▼	0841	0942	1017	1102	1119	1152	1237	1327	1334	1407	1452	1537	1549	1632	1707	1752	1842	1912	2012	2222	2352	
0700	0805	▼	0850	0950	1025	1110	1126	1200	1245	1335	1341	1415	1500	1545	1556	1640	1715	1800	1850	1920	2020	2230	0000	
▼	▼	0824	▼	▼	▼	▼	▼	▼	▼	▼	▼	▼	▼	▼	▼	▼	▼	▼	▼	▼	▼	▼	▼	
0707	0818	0832	0903	0957	1032	1117	1133	1207	1252	1342	1348	1422	1507	1552	1603	1647	1722	1807	1857	1927	2027	2237	0007	
▼	▼	0839	▼	▼	▼	▼	▼	▼	▼	▼	▼	▼	▼	▼	▼	▼	▼	▼	▼	▼	▼	▼	▼	

● Bishops Lydeard station served when WSR is operating

● this bus runs on college days only

28

X28

28A

# Minehead towards | Watchet | Bishop Lydeard | Taunton

## Saturdays

Butlins main gate
Minehead Bancks Street
Dunster Steep
Washford Sheppards Corner
Watchet WSR station
Williton Fore Street
Bicknoller A358 Church Lane turning
Seven Ash Quantock Cottage
Bishops Lydeard WSR station  ●
Bishops Lydeard Lethbridge Arms
Norton Manor Camp main gate
Cotford St Luke Aveline Court
Norton Fitzwarren Coopers Mill
Staplegrove Westerkirk Gate
Taunton Rail Station North Side
Taunton Castle Way

28	28A	28	28	28	28	28	28	28	28	28	28	28A	28	28	28A	28A
0550	0650	0750	0845	0915	0945			15	45	1615	1645	1715	1800	1900	2100	2230
0600	0700	0800	0855	0925	0955			25	55	1625	1655	1725	1810	1910	2110	2240
0608	0708	0808	0903	0933	1003			33	03	1633	1703	1733	1818	1918	2118	2248
0618	0718	0818	0913	0943	1013			43	13	1643	1713	1743	1828	1928	2128	2258
0627	0727	0827	0922	0952	1022			52	22	1652	1722	1752	1837	1937	2137	2307
0633	0733	0833	0928	0958	1028			58	28	1658	1728	1758	1843	1943	2143	2313
0638	0738	0838	0933	1003	1033			03	33	1703	1733	1803	1848	1948	2148	2318
0646	0746	0846	0941	1011	1041			11	41	1711	1741	1811	1856	1956	2156	2326
▼	▼	▼	0950	1020	1050			20	50	1720	1750	1820	▼	▼	▼	▼
0653	0753	0853	0953	1023	1053			23	53	1723	1753	1823	1903	2003	2203	2333
0658	0758	0858	0958	1028	1058			28	58	1728	1758	▼	1908	2008	▼	▼
▼	0800	▼	▼	▼	▼			▼	▼	▼	▼	1830	▼	▼	2210	2340
▼	0807	▼	▼	▼	▼			▼	▼	▼	▼	1837	▼	▼	2217	2347
0702	0812	0902	1002	1032	1102			32	02	1732	1802	1842	1912	2012	2222	2352
0710	0820	0910	1010	1040	1110			40	10	1740	1810	1850	1920	2020	2230	0000
0717	0827	0917	1017	1047	1117			47	17	1747	1817	1857	1927	2027	2237	0007

then every 30 minutes at

until

for all buses serving Norton Fitzwarren and Cotford St Luke, see service 25 on the previous pages

● Bishops Lydeard station served when WSR is operating

## Sundays and public holidays

Butlins main gate
Minehead Bancks Street
Dunster Steep
Washford Sheppards Corner
Watchet WSR station
Williton Fore Street
Bicknoller A358 Church Lane turning
Seven Ash Quantock Cottage
Bishops Lydeard WSR station  ●
Bishops Lydeard Lethbridge Arms
Norton Manor Camp main gate
Cotford St Luke Aveline Court
Norton Fitzwarren Coopers Mill
Staplegrove Westerkirk Gate
Taunton Rail Station North Side
Taunton Castle Way

28A	28	28A	28A	28A	28A	28A	28A
0943	1033	1113	1243	1413	1543	1713	1843
0953	1043	1123	1253	1423	1553	1723	1853
1001	1051	1131	1301	1431	1601	1731	1901
1011	1101	1141	1311	1441	1611	1741	1911
1020	1110	1150	1320	1450	1620	1750	1920
1026	1116	1156	1326	1456	1626	1756	1926
1031	1121	1201	1331	1501	1631	1801	1931
1039	1129	1209	1339	1509	1639	1809	1939
1048	1138	1218	1348	1518	1648	▼	▼
1051	1141	1221	1351	1521	1651	1816	1946
▼	1146	▼	▼	▼	▼	▼	▼
1057	▼	1227	1357	1527	1657	1822	1952
1104	▼	1234	1404	1534	1704	1829	1959
1109	1150	1239	1409	1539	1709	1834	2004
1116	1158	1246	1416	1546	1716	1841	2011
1123	1205	1253	1423	1553	1723	1848	2018

this bus runs from May to September



## Watchet

Set against the green backdrop of Exmoor National Park and the Quantock Hills Area of Outstanding Natural Beauty, Watchet is a friendly, vibrant harbour town on the West Somerset coast, looking out across the Bristol Channel with views along the unspoilt coast and across to Wales.

The town has been a busy sea port for more than 1000 years and an attractive pleasure marina now fills the ancient harbour. The town's other attractions include art galleries, local craft shops, a weekly market, restaurants and CAMRA award-winning real ale and cider pubs.



30

## Taunton towards | Ilminster | Chard | Axminster

Mondays to Saturdays except public holidays

Taunton Parade stop I

Blackbrook Way Sports Centre

Gateway Park &amp; Ride

Henlade Lipe Lane

Thornfalcon Ash Cross

then buses run non-stop as far as

Ilminster Station Road

Ilminster Square

Chard Guildhall

Tatworth Church

Perry Street Crossways

Axminster First Avenue

Axminster Rail Station

	0730	0910	1040	1210	1340	1510	1710	1810	2010	2210	
	0738	0918	1048	1218	1348	1518	1718	1818	2018	2218	
	▼	▼	▼	▼	▼	▼	▼	▼	2023	2223	
	0747	0927	1057	1227	1357	1527	1727	1827	2027	2227	
	0749	0929	1059	1229	1359	1529	1729	1829	2029	2229	
	▼	▼	▼	▼	▼	▼	▼	▼	▼	▼	
	0801	0941	1111	1241	1411	1541	1741	1841	2041	2241	
	0806	0946	1116	1246	1416	1546	1746	1846	2046	2246	
	0614	0824	1004	1134	1304	1434	1604	1804	1904	2104	2304
	0621	0831	1011	1141	1311	1441	1611	1811			
	0626	0836	1016	1146	1316	1446	1616	1816			
	0637	0847	1027	1157	1327	1457	1627	1827			
	0643	0853	1033	1203	1333	1503	1633	1833			

this bus runs  
on Mondays  
to Fridays  
only

- on school days this bus starts at Somerset College at 1655

30

## Axminster towards | Chard | Ilminster | Taunton

Mondays to Saturdays except public holidays

Axminster Rail Station

Axminster First Avenue

Perry Street Crossways

Tatworth Church

Chard Boden Street

Ilminster Orchard Vale

Ilminster Station Road

then buses run non-stop as far as

Thornfalcon The Nags Head

Henlade Bus Shelter

Blackbrook Way sports centre

Taunton Parade

0645		0910	1040	1210	1340	1510	1640	1840			
0651		0916	1046	1216	1346	1516	1646	1846			
0702		0927	1057	1227	1357	1527	1657	1857			
0707		0932	1102	1232	1402	1532	1702	1902			
0716	0726	0941	1111	1241	1411	1541	1711	1911	2111		
0732	0742	0957	1127	1257	1427	1557	1727	1927	2127		
0736	0746	1001	1131	1301	1431	1601	1731	1931	2131		
	▼	▼	▼	▼	▼	▼	▼	▼	▼	▼	▼
0749	0759	1014	1144	1314	1444	1614	1744	1944	2144		
0751	0801	1016	1146	1316	1446	1616	1746	1946	2146		
0800	0810	1025	1155	1325	1455	1625	1755	1955	2155		
0808	0818	1033	1203	1333	1503	1633	1803	2003	2203		

this bus runs on  
Saturdays only

this bus runs on  
weekdays only

- on school days this bus runs to Somerset College, arriving at 0828





**Yeovil**  
town centre

- to **58**  
Sherborne & Wincanton
- to **58A**  
Sherborne, Stalbridge & Wincanton
- to **CR4**  
Sherborne & Blandford Forum

**56** to Crewkerne Beaminster and Bridport

to **54**  
Somerton Langport Taunton

**77** to Somerton Street Wells

**51**

**58** **58A** **CR4**  
college days only



our network in **Yeovil**

**51**from **Abbey Manor** into **town** and towards **Lyde Road****Mondays to Fridays** except public holidays**ASDA** Preston Road**Abbey Manor Park** The Forum**Larkhill Road** Fosse Way**Larkhill Road** Royal Standard**Yeovil** Borough**Yeovil** bus station **arrive****Yeovil** bus station **depart****Higher Kingston** for Hospital**Milford Road** Chelston Avenue**Glenthorne Avenue** Elmhurst Avenue**Cavalier Way** Lyde Road**Meadow Road** Lowther Road

0727	0809	0854	0939	1009	1039	<b>09 39</b>	1709	1739	1809	1839
0731	0813	0901	0946	1016	1046	<b>16 46</b>	1716	1746	1816	1846
0737	0819	0907	0952	1022	1052	<b>22 52</b>	1722	1752	1822	1852
0739	0821	0909	0954	1024	1054	<b>24 54</b>	1724	1754	1824	1854
0749	0831	0919	1004	1034	1104	<b>34 04</b>	1734	1804	1834	1904
0751	0833	0921	1006	1036	1106	<b>36 06</b>	1736	1806	1836	1906
0710	0755	0837	0910	0940	1010	<b>40 10</b>	1740	1810		
0715	0800	0842	0915	0945	1015	<b>45 15</b>	1745	1815		
0718	0803	0845	0918	0948	1018	<b>48 18</b>	1748	1818		
0720	0805	0847	0920	0950	1020	<b>50 20</b>	1750	1820		
0726	0811	0853	0926	0956	1026	<b>56 26</b>	1756	1826		
0731	0816	0901	0931	1001	1031	<b>01 31</b>	1801	1831		

then every 30 minutes at

until

**51**from **Abbey Manor** into **town** and towards **Lyde Road****Saturdays****ASDA** Preston Road**Abbey Manor Park** The Forum**Larkhill Road** Fosse Way**Larkhill Road** Royal Standard**Yeovil** Borough**Yeovil** bus station **arrive****Yeovil** bus station **depart****Higher Kingston** for Hospital**Milford Road** Chelston Avenue**Glenthorne Avenue** Elmhurst Avenue**Cavalier Way** Lyde Road**Meadow Road** Lowther Road

0812	0854	0939	1024	1109	1154	1239	1324	1409	1454	1539	1624	1709	1754
0816	0901	0946	1031	1116	1201	1246	1331	1416	1501	1546	1631	1716	1801
0822	0907	0952	1037	1122	1207	1252	1337	1422	1507	1552	1637	1722	1807
0824	0909	0954	1039	1124	1209	1254	1339	1424	1509	1554	1639	1724	1809
0834	0919	1004	1049	1134	1219	1304	1349	1434	1519	1604	1649	1734	1819
0836	0921	1006	1051	1136	1221	1306	1351	1436	1521	1606	1651	1736	1821
0755	0840	0925	1010	1055	1140	1225	1310	1355	1440	1525	1610	1655	1740
0800	0845	0930	1015	1100	1145	1230	1315	1400	1445	1530	1615	1700	1745
0803	0848	0933	1018	1103	1148	1233	1318	1403	1448	1533	1618	1703	1748
0805	0850	0935	1020	1105	1150	1235	1320	1405	1450	1535	1620	1705	1750
0811	0856	0941	1026	1111	1156	1241	1326	1411	1456	1541	1626	1711	1756
0816	0901	0946	1031	1116	1201	1246	1331	1416	1501	1546	1631	1716	1801

## Mondays to Fridays except public holidays

<b>Cavalier Way</b> Lyde Road
<b>Meadow Road</b> Lowther Road
<b>Chelston Avenue</b>
<b>Milford Road</b> Chelston Avenue
<b>Higher Kingston</b> for Hospital
<b>Yeovil Borough</b>
<b>Yeovil bus station</b> arrive
<b>Yeovil bus station</b> depart
<b>ASDA</b> Preston Road
<b>Abbey Manor Park</b> The Forum
<b>Larkhill Road</b> Fosse Way
<b>Larkhill Road</b> Royal Standard

0726	0811	0856	0926	0956	26	56	1626	1656	1726	1756	1826
0731	0816	0901	0931	1001	31	01	1631	1701	1731	1801	1831
0739	0824	0909	0939	1009	39	09	1639	1709	1739	1809	1839
0742	0827	0912	0942	1012	42	12	1642	1712	1742	1812	1842
0745	0830	0915	0945	1015	45	15	1645	1715	1745	1815	1845
0750	0835	0920	0950	1020	50	20	1650	1720	1750	1820	1850
0752	0837	0922	0952	1022	52	22	1652	1722	1752	1822	1852
0715	0757	0842	0927	0957	57	27	1657	1727	1757	1827	
0727	0809	0854	0939	1009	09	39	1709	1739	1809	1839	
0731	0813	0901	0946	1016	16	46	1716	1746	1816	1846	
0737	0819	0907	0952	1022	22	52	1722	1752	1822	1852	
0739	0821	0909	0954	1024	24	54	1724	1754	1824	1854	

then every 30 minutes at

until



## Saturdays

<b>Cavalier Way</b> Lyde Road
<b>Meadow Road</b> Lowther Road
<b>Chelston Avenue</b>
<b>Milford Road</b> Chelston Avenue
<b>Higher Kingston</b> for Hospital
<b>Yeovil Borough</b>
<b>Yeovil bus station</b> arrive
<b>Yeovil bus station</b> depart
<b>ASDA</b> Preston Road
<b>Abbey Manor Park</b> The Forum
<b>Larkhill Road</b> Fosse Way
<b>Larkhill Road</b> Royal Standard

0811	0856	0941	1026	1111	1156	1241	1326	1411	1456	1541	1626	1711	1756
0816	0901	0946	1031	1116	1201	1246	1331	1416	1501	1546	1631	1716	1801
0824	0909	0954	1039	1124	1209	1254	1339	1424	1509	1554	1639	1724	1809
0827	0912	0957	1042	1127	1212	1257	1342	1427	1512	1557	1642	1727	1812
0830	0915	1000	1045	1130	1215	1300	1345	1430	1515	1600	1645	1730	1815
0835	0920	1005	1050	1135	1220	1305	1350	1435	1520	1605	1650	1735	1820
0837	0922	1007	1052	1137	1222	1307	1352	1437	1522	1607	1652	1737	1822
0800	0842	0927	1012	1057	1142	1227	1312	1357	1442	1527	1612	1657	1742
0812	0854	0939	1024	1109	1154	1239	1324	1409	1454	1539	1624	1709	1754
0816	0901	0946	1031	1116	1201	1246	1331	1416	1501	1546	1631	1716	1801
0822	0907	0952	1037	1122	1207	1252	1337	1422	1507	1552	1637	1722	1807
0824	0909	0954	1039	1124	1209	1254	1339	1424	1509	1554	1639	1724	1809

54

## Taunton towards | Somerton Ilchester | Yeovil

**Mondays to Saturdays** except public holidays

**Taunton Parade stop I**

**Henlade** Lipe Lane

**Thornfalcon** Ash Cross

**Wrantage** The Canal Inn

**Fivehead** bus shelter

**Curry Rivel** One Stop

**Langport** Town Hall

**Pitney** Halfway House

**Somerton** Market Place

**Ilchester** Taranto Hill

**Ilchester** Lyster Close

**Yeovil** King Arthur Drive

**Yeovil** bus station

0710 0905 1105 1305 1505 1705 1815

0720 0918 1118 1318 1518 1718 1828

0721 0919 1119 1319 1519 1719 1829

0726 0924 1124 1324 1524 1724 1834

0730 0929 1129 1329 1529 1729 1839

0735 0935 1135 1335 1535 1735 1845

0742 0943 1143 1343 1543 1743 1853

0748 0949 1149 1349 1549 1749 1859

0754 0955 1155 1355 1555 1755 1905

0808 1009 1209 1409 1609 1809 1919

0810 1011 1211 1411 1611 1811 1921

0818 1019 1219 1419 1619 1819 1929

0833 1034 1234 1434 1634 1834 1941

for more frequent buses between  
**Somerton, Ilchester and Yeovil**  
please see service **77**

54

## Yeovil towards | Ilchester Somerton | Taunton

**Mondays to Saturdays** except public holidays

**Yeovil** bus station

**Yeovil** King Arthur Drive

**Ilchester** Lyster Close

**Ilchester** Taranto Hill

**Somerton** Market Place

**Pitney** Halfway House

**Langport** Town Hall

**Curry Rivel** One Stop

**Fivehead** bus shelter

**Wrantage** The Canal Inn

**Thornfalcon** Ash Cross

**Henlade** Lipe Lane

**Taunton** Parade

0700 0840 1040 1240 1440 1640 1840

0710 0853 1053 1253 1453 1653 1852

0718 0901 1101 1301 1501 1701 1859

0720 0904 1104 1304 1504 1704 1902

0730 0914 1114 1314 1514 1714 1912

0735 0919 1119 1319 1519 1719 1917

0744 0928 1128 1328 1528 1728 1926

0748 0932 1132 1332 1532 1732 1930

0754 0938 1138 1338 1538 1738 1936

0759 0943 1143 1343 1543 1743 1941

0802 0946 1146 1346 1546 1746 1943

0804 0948 1148 1348 1548 1748 1945

0820 1005 1205 1405 1605 1805 2000

for more frequent buses between  
**Yeovil, Ilchester and Somerton**  
please see service **77**



## West Somerset Railway

No visit to the area is complete without a ride on the The West Somerset Railway - a 20 mile long heritage line through stunning Somerset countryside and coast from the Quantock Hills to the Bristol Channel coast, recapturing the romantic era of steam rail travel.

Running between Bishops Lydeard and Minehead, this true country branch line of the old Great Western Railway has 10 stations along the way, each having something different to offer. Crowcombe Heathfield station was the location for the filming of the Beatles' "A Hard Days Night", whilst you can alight at Washford where Cleeve Abbey and the Torre Cider Farm are a short walk from the station. The historic town of Watchet and medieval village of Dunster are also great places to get off and explore.





**Mondays to Fridays** except public holidays

	58	58	CR4	CR4	CR4	58	58	CR4	58	CR4	58	CR4	58	CR4	58	CR4	58	CR4
<b>Wincanton</b> Memorial Hall car park	0721					0846	0946		1146		1346		1546		1746		1946	
<b>North Cheriton</b> cemetery	0729					0854	0954		1154		1354		1554		1754		1954	
<b>Horsington</b> Mill Cottage	0732					0857	0957		1157		1357		1557		1757		1957	
<b>Templecombe</b> rail station approach	0735					0900	1000		1200		1400		1600		1800		2000	
<b>Stalbridge</b> Jarvis Way	▼	0740	0740	0825	▼	▼	1100	▼	1300	▼	1500	▼	1700	▼	1845	▼		
<b>Stalbridge</b> Congregational Church	▼	0742	0742	0827	▼	▼	1102	▼	1302	▼	1502	▼	1702	▼	1847	▼		
<b>Henstridge</b> Virginia Ash	0743	0748	0748	0833	0908	1008	1108	1208	1308	1408	1508	1608	1708	1808	1853	2008	2023	
<b>Purse Caundle</b> turn	0748	0753	0753	0838	0913	1013	1113	1213	1313	1413	1513	1613	1713	1813	1858	2013	2028	
<b>Milborne Port</b> Queens Head	0751	0756	0756	0841	0916	1016	1116	1216	1316	1416	1516	1616	1716	1816	1901	2016	2031	
<b>Milborne Port</b> North Street	0702	▼	▼	▼	▼	▼	▼	▼	▼	▼	▼	▼	▼	▼	▼	▼	▼	▼
<b>Osborne</b> Poyntington Turn	0705	0755	0800	0800	0845	0920	1020	1120	1220	1320	1420	1520	1620	1720	1820	1905	2020	2035
<b>Sherborne</b> Greenhill bus shelter	0710	0800	0805	0805	0850	0925	1025	1125	1225	1325	1425	1525	1625	1725	1825	1910	2025	2040
<b>Nether Compton</b> corner	0714	0804	0809	0809	0854	0929	1029	1129	1229	1329	1429	1529	1629	1729	1829	1914	2029	2044
<b>Yeovil Pen Mill Station</b>	0718	0810	0815	0815	0900	0935	1033	1133	1233	1333	1433	1533	1633	1733	1833	1918	2033	2048
<b>Yeovil</b> bus station	0725	0820	0825	0825	0910	0940	1040	1140	1240	1340	1440	1540	1640	1740	1840	1925	2040	2055
<b>Yeovil</b> College			0835															

Includes CR4 buses between Yeovil, Sherborne, Henstridge & Stalbridge

● this bus runs on college days only

● this bus runs on college holidays only

**Saturdays**

	58A	58A	58	58	58	58	58	58
<b>Wincanton</b> Memorial Hall car park	0711	0831	0946	1146	1346	1546	1801	1946
<b>North Cheriton</b> cemetery	0719	0839	0954	1154	1354	1554	1809	1954
<b>Horsington</b> Mill Cottage	0722	0842	0957	1157	1357	1557	1812	1957
<b>Templecombe</b> rail station approach	0725	0845	1000	1200	1400	1600	1815	2000
<b>Henstridge</b> Village Hall	0733	0853	▼	▼	▼	▼	▼	▼
<b>Stalbridge</b> Jarvis Way	0740	0900	▼	▼	▼	▼	▼	▼
<b>Stalbridge</b> Congregational Church	0742	0902	▼	▼	▼	▼	▼	▼
<b>Henstridge</b> Virginia Ash	0748	0908	1008	1208	1408	1608	1823	2008
<b>Purse Caundle</b> turn	0753	0913	1013	1213	1413	1613	1828	2013
<b>Milborne Port</b> Queens Head	0756	0916	1016	1216	1416	1616	1831	2016
<b>Osborne</b> Poyntington Turn	0800	0920	1020	1220	1420	1620	1835	2020
<b>Sherborne</b> Greenhill bus shelter	0805	0925	1025	1225	1425	1625	1840	2025
<b>Nether Compton</b> corner	0809	0929	1029	1229	1429	1629	1844	2029
<b>Yeovil Pen Mill Station</b>	0813	0933	1033	1233	1433	1633	1848	2033
<b>Yeovil</b> bus station	0820	0940	1040	1240	1440	1640	1855	2040



## Yeovil

Yeovil is mentioned in the Domesday Book as a thriving market community and is still a country town at heart surrounded by beautiful countryside. One of these towns which is much bigger than it appears, you can ramble for what seems like miles through the historic centre, built around the noble C14 church of St John the Baptist, passing many fine old buildings, and not passing up many shopping opportunities.

Yeovil Country Park, just outside the town centre, takes you on a journey around woodlands and waterfalls following the River Yeo to meadow pastures and far reaching views to the wider countryside.



**Mondays to Fridays** except public holidays

	CR4	CR4	58	58	CR4	58	CR4	58	CR4	58	CR4	58	58A	58A	CR4	58
													1705			
Yeovil College	0600	0640	0730	0830	0945	1045	1145	1245	1345	1445	1545	1645	1715	1715	1745	1845
Yeovil bus station stand 6	0605	0645	0735	0835	0950	1050	1150	1250	1350	1450	1550	1652	1722	1722	1752	1850
Yeovil Pen Mill Station	0609	0649	0739	0839	0954	1054	1154	1254	1354	1454	1554	1658	1728	1728	1758	1854
Nether Compton corner	0616	0656	0746	0846	1001	1101	1201	1301	1401	1501	1601	1705	1735	1735	1805	1901
Sherborne Greenhill bus shelter	0620	0700	0750	0850	1005	1105	1205	1305	1405	1505	1605	1709	1739	1739	1809	1905
Oborne Poyntington Turn	0624	0704	0754	0854	1009	1109	1209	1309	1409	1509	1609	1713	1743	1743	1813	1909
Milborne Port Queens Head	0627	0707	0757	0857	1012	1112	1212	1312	1412	1512	1612	1716	1746	1746	1816	1912
Purse Caundle turn	0632	0712	0802	0902	1017	1117	1217	1317	1417	1517	1617	1721	1751	1751	1821	1917
Henstridge Virginia Ash		0718	▼	▼	1023	▼	1223	▼	1423	▼	1623	▼	1757	1757	1827	▼
Stalbridge Congregational Church		0720	▼	▼	1025	▼	1225	▼	1425	▼	1625	▼	1759	1759	1829	▼
Stalbridge Jarvis Way			▼	▼		▼		▼		▼		▼	1806	1806		▼
Henstridge Village Hall			0810	0910		1125		1325		1525		1729	1814	1814		1925
Templecombe rail station approach			0813	0913		1128		1328		1528		1732	1817	1817		1928
Horsington Mill Cottage			0816	0916		1131		1331		1531		1735	1820	1820		1931
North Cheriton cemetery			0824	0924		1139		1339		1539		1743	1828	1828		1939
Wincanton Memorial Hall car park																

Includes CR4 buses between Yeovil, Sherborne, Henstridge & Stalbridge

- this bus runs on college days only
- this bus runs on college holidays only

**Saturdays**

	58	58	58	58	58	58A	58A	58
Yeovil bus station stand 6	0730	0830	1045	1245	1445	1645	1735	1845
Yeovil Pen Mill Station	0735	0835	1050	1250	1450	1652	1742	1850
Nether Compton corner	0739	0839	1054	1254	1454	1658	1748	1854
Sherborne Greenhill bus shelter	0746	0846	1101	1301	1501	1705	1755	1901
Oborne Poyntington Turn	0750	0850	1105	1305	1505	1709	1759	1905
Milborne Port Queens Head	0754	0854	1109	1309	1509	1713	1803	1909
Purse Caundle turn	0757	0857	1112	1312	1512	1716	1806	1912
Henstridge Virginia Ash	0802	0902	1117	1317	1517	1721	1811	1917
Stalbridge Congregational Church	▼	▼	▼	▼	▼	1727	1817	▼
Stalbridge Jarvis Way	▼	▼	▼	▼	▼	1729	1819	▼
Henstridge Village Hall	▼	▼	▼	▼	▼	1736	1826	▼
Templecombe rail station approach	0810	0910	1125	1325	1525	1744	1834	1925
Horsington Mill Cottage	0813	0913	1128	1328	1528	1747	1837	1928
North Cheriton cemetery	0816	0916	1131	1331	1531	1750	1840	1931
Wincanton Memorial Hall car park	0824	0924	1139	1339	1539	1758	1848	1939



77

**Yeovil towards Ilchester Somerton Street Glastonbury Wells**

 this service is operated by  
First West of England

**Mondays to Fridays** except public holidays

**Saturdays**
**Yeovil bus station stand 5**
**Yeovil Mudford Road**
**Yeovil Ilchester Road/Tesco Express**
**Ilchester Lyster Close**
**Ilchester Taranto Hill**
**Kingsdon Post Office**
**Somerton Market Place**
**Somerton Lynch House**
**Compton Dundon Ham Lane**
**Street Crispin Hall**
**Strode College**
**Glastonbury town hall**
**Wells bus station**

77	77	77	77	77	77	77	77	77	77	77	77
0730	0855	0956	1056	1200	1300	1404	1508	1610	1755	1840	
0736	0900	1002	1102	1206	1305	1410	1514	▼	1801	1845	
▼	▼	▼	▼	▼	▼	▼	▼	▼	1615	▼	▼
0747	0912	1013	1114	1218	1319	1424	1528	1623	1815	1859	
0750	0915	1016	1117	1221	1322	1427	1531	1626	1818	1902	
0754	0919	1020	1121	1225	1326	1432	1535	▼	1822	1906	
0803	0928	1029	1129	1234	1335	1441	1544	1637	1830	1914	
▼	▼	▼	▼	▼	▼	▼	▼	▼	1641	▼	▼
0816	0941	1042	1142	1247	1348	1454	1556	1648	1842	1926	
0829	0954	1055	1156	1300	1402	1507	1609	1701	1855	1939	
0833	▼	▼	▼	▼	▼	▼	▼	▼	1705	▼	▼
0841	1003	1104	1206	1310	1412	1518	1620		1903	1947	
0900	1022	1123	1225	1329	1430	1538	1638		1921	2005	

77	77	77	77	77	77	77	77	77	77	77	77
0730	0855	0955	1055	1155	1255	1355	1455	1555	1655	1755	1855
0735	0900	1000	1100	1200	1300	1400	1500	1600	1700	1800	1900
▼	▼	▼	▼	▼	▼	▼	▼	▼	▼	▼	▼
0745	0910	1011	1111	1211	1312	1412	1513	1614	1713	1813	1913
0748	0913	1014	1114	1214	1315	1415	1516	1616	1716	1816	1916
0752	0917	1018	1118	1218	1320	1420	1521	1620	1721	1820	1920
0800	0924	1025	1125	1225	1327	1427	1528	1627	1728	1828	1928
▼	▼	▼	▼	▼	▼	▼	▼	▼	▼	▼	▼
0812	0937	1038	1138	1238	1339	1439	1541	1640	1741	1840	1940
0825	0949	1050	1150	1250	1351	1451	1553	1652	1752	1851	1951
▼	▼	▼	▼	▼	▼	▼	▼	▼	▼	▼	▼
0833	0957	1059	1200	1301	1401	1501	1602	1701	1801	1900	2000
0851	1016	1117	1218	1319	1420	1518	1620	1719	1819	1918	2018

 for more buses between  
**Yeovil, Ilchester and Somerton**  
 please see service **54**

77

**Wells towards Glastonbury Street Somerton Ilchester Yeovil**

 this service is operated by  
First West of England

**Mondays to Fridays** except public holidays

**Saturdays**
**Wells bus station stand 1**
**Glastonbury town hall**
**Strode College**
**Street The Library**
**Compton Dundon War Memorial**
**Somerton Market Place**
**Kingsdon Post Office**
**Ilchester Taranto Hill**
**Ilchester Lyster Close**
**Yeovil Mudford Road**
**Yeovil bus station**

77	77	77	77	77	77	77	77	77	77	77	77
0600	0720		0925	1028	1129	1231	1336	1437	1620	1705	
0615	0735		0941	1044	1145	1247	1352	1453	1636	1721	
▼	▼		▼	▼	▼	▼	▼	▼	1647	▼	
0623	0743	0852	0949	1053	1154	1256	1401	1503	1650	1731	
0634	0755	0902	1000	1105	1206	1308	1414	1515	1703	1743	
0643	0804	0909	1009	1113	1215	1317	1422	1524	1711	1752	
0657	0817	0922	1022	1127	1228	1330	1435	1536	1723	1804	
0703	0824	0928	1028	1133	1233	1335	1440	1542	1728	1810	
0706	0827	0931	1031	1136	1236	1338	1443	1545	1731	1813	
0715	0837	0941	1040	1146	1246	1348	1453	1554	1740	1822	
0725	0847	0950	1050	1155	1255	1357	1503	1604	1748	1831	

77	77	77	77	77	77	77	77	77	77	77	77
0600	0720	0825	0925	1025	1125	1225	1325	1426	1526	1626	1726
0615	0735	0840	0940	1041	1141	1241	1341	1442	1542	1642	1742
▼	▼	▼	▼	▼	▼	▼	▼	▼	▼	▼	▼
0622	0742	0847	0947	1049	1149	1250	1350	1451	1550	1650	1750
0633	0753	0858	0958	1100	1201	1302	1402	1503	1602	1701	1802
0640	0801	0906	1006	1108	1209	1309	1409	1510	1610	1709	1809
0654	0814	0919	1019	1121	1222	1322	1422	1523	1622	1721	1822
0659	0819	0924	1024	1126	1227	1327	1427	1528	1627	1726	1827
0701	0822	0927	1026	1128	1230	1329	1430	1531	1630	1729	1830
0710	0831	0936	1035	1137	1239	1338	1438	1540	1639	1738	1839
0718	0839	0944	1043	1145	1247	1348	1448	1548	1648	1747	1847

 for more buses between  
**Yeovil, Ilchester and Somerton**  
 please see service **54**


# Glastonbury



Steeped in history, myth and the smell of incense, Glastonbury is possibly the quirkiest town in England and famous as the home of the Glastonbury Festival!

Situated in the heart of the Somerset levels, the mystical beacon of Glastonbury Tor dominates the skyline and offers unparalleled views where you can see for miles. Meanwhile, Glastonbury Abbey is connected with legend as the burial place of King Arthur. The town is also home to the Somerset Rural Life Museum where visitors can explore the story of Somerset's rich rural and social history from the 1800s onwards.



Glastonbury's High Street offers a unique shopping experience with distinctive shops selling everything from Crystal Balls to gifts with spiritual traditions alongside a fabulous selection of independent cafes, pubs and restaurants.





## Taunton towards Buckland St Mary | Chard

**Mondays to Saturdays** except public holidays

**Taunton Parade** stop I

**Richard Huish College**

**Shoreditch** near racecourse

**Staple Fitzpaine** The Greyhound

**Buckland St Mary Church**

**Buckland St Mary Eagle Tavern**

**Combe St Nicholas Church**

**Chard Glynswood**

**Chard Thorndun Park Drive**

**Chard Boden Street**

0850	1050	1250	1500	1715
0858	1058	1258	1508	1723
0901	1101	1301	1511	1726
0910	1110	1310	1520	1735
0920	1120	1320	1530	1745
0923	1123	1323	1533	1748
0928	1128	1328	1538	1753
0934	1134	1334	1544	1759
0937	1137	1337	1547	1802
0945	1145	1345	1555	1810

- on school days this bus starts at Somerset College at 1705

see service **30** for more buses between **Taunton** and **Chard**



## Chard towards Buckland St Mary | Taunton

**Mondays to Saturdays** except public holidays

**Chard Boden Street**

**Chard Thorndun Park Drive**

**Chard Glynswood**

**Combe St Nicholas Church**

**Buckland St Mary Eagle Tavern**

**Buckland St Mary Church**

**Staple Fitzpaine** The Greyhound

**Shoreditch** near racecourse

**Richard Huish College**

**Taunton Parade**

0730	0950	1150	1350	1600
0737	0957	1157	1357	1607
0741	1001	1201	1401	1611
0747	1007	1207	1407	1617
0752	1012	1212	1412	1622
0755	1015	1215	1415	1625
0805	1025	1225	1425	1635
0813	1033	1233	1433	1643
0817	1037	1237	1437	1647
0828	1045	1245	1445	1655

- on school days this bus runs to Somerset College, arriving at 0836

see service **30** for more buses between **Chard** and **Taunton**



126

## Weston-super-Mare towards Cheddar Wells

this service is operated by First West of England

## Mondays to Fridays except public holidays

## Saturdays

Weston-s-Mare Station Approach   
 Uphill General Hospital   
 Hutton Holm Road  
 Sandford Church  
 Axbridge surgery  
 Cheddar Tweentown  
 Draycott Back Lane  
 Easton St Paul's Church  
 Wells bus station  
 Wells Blue School **on school days only**

0630	0900	1015	1230	1340	1600	1740
0642	0912	1027	1242	1352	1612	1752
0655	0925	1040	1255	1405	1625	1805
0711	0941	1056	1311	1421	1641	1821
0726	0956	1111	1326	1436	1656	1836
0736	1006	1121	1336	1446	1706	1846
0745	1015	1130	1345	1455	1715	1855
0757	1027	1142	1357	1507	1727	1907
0810	1040	1155	1410	1520	1740	1920
0815						



0710	1030	1405	1740
0722	1042	1417	1752
0733	1055	1430	1803
0746	1111	1446	1816
0800	1126	1501	1831
0810	1136	1511	1841
0819	1145	1520	1850
0829	1157	1532	1901
0839	1210	1545	1912

126

## Wells towards Cheddar Weston-super-Mare

## Mondays to Fridays except public holidays

## Saturdays

Wells Blue School **on school days only**  
 Wells bus station **stand 4**  
 Easton St Paul's Church  
 Draycott Back Lane  
 Cheddar Tweentown  
 Axbridge surgery  
 Sandford Church  
 Hutton Holm Road  
 Uphill General Hospital   
 Weston-s-Mare Station Approach 

				1535		
0705	0830	1050	1200	1415	1540	1750
0715	0840	1100	1210	1425	1550	1800
0726	0851	1111	1221	1436	1601	1811
0736	0901	1121	1231	1446	1611	1821
0746	0911	1131	1241	1456	1621	1831
0801	0926	1146	1256	1511	1636	1846
0819	0944	1203	1313	1528	1653	1903
0830	0955	1213	1323	1539	1703	1913
0845	1007	1225	1335	1551	1715	1924

0845	1220	1555	1920
0855	1230	1605	1930
0906	1241	1616	1940
0916	1251	1626	1950
0926	1301	1636	2000
0941	1316	1651	2013
0958	1333	1708	2027
1008	1343	1718	2037
1020	1355	1730	2048

this service is operated by First West of England



A truly iconic natural gem nestled in the Mendip hills, Cheddar Gorge boasts awe-inspiring cliffs and extraordinary subterranean stalactite show caves, plus many fascinating secrets about our prehistoric ancestors.

Venture up the 274 steps to the top of the gorge by climbing Jacobs Ladder or Hike the 3-mile loop around the gorge enjoying the wildlife and stunning scenery. Visit the Cheddar Gorge Cheese Company, or while away the afternoon at one of the many cafes and tearooms.



Cheddar Gorge



## Mondays to Fridays except public holidays




0500	0600	0641	0738	0842	0942	1042	1141	1245	1346	1444	1547	1650	1755	1848
0511	0611	0653	0750	0853	0953	1055	1154	1258	1359	1457	1600	1703	1808	1900
0521	0621	0703	0803	0906	1006	1108	1207	1313	1413	1511	1614	1717	1822	1913
0529	0629	0713	0814	0917	1017	1120	1219	1323	1423	1521	1624	1727	1832	1923
0536	0636	0721	0822	0925	1025	1128	1227	1331	1431	1529	1632	1735	1839	1930
0545	0645	0731	0833	0937	1037	1140	1239	1340	1440	1538	1641	1744	1848	1939
0557	0654	0743	0846	0952	1052	1154	1253	1354	1454	1553	1654	1756	1859	1950
0603	0700	0749	0852	0958	1058	1200	1259	1400	1500	1600	1701	1802	1904	1955
0625	0723	0815	0920	1025	1125	1225	1324	1425	1525	1625	1725	1825	1925	2015

## Saturdays

0608	0700	0753	0848	0944	1044	1147	1248	1349	1452	1552	1655	1756		
0618	0710	0804	0900	0957	1057	1200	1301	1402	1505	1604	1707	1808		
0628	0720	0815	0912	1010	1110	1214	1315	1415	1518	1616	1719	1820		
0637	0729	0825	0922	1020	1121	1224	1325	1425	1528	1626	1729	1830		
0644	0736	0832	0929	1028	1129	1232	1333	1433	1535	1633	1736	1837		
0654	0746	0843	0940	1040	1141	1243	1343	1442	1544	1642	1745	1846		
0704	0758	0856	0953	1053	1153	1255	1355	1454	1556	1655	1758	1858		
0709	0803	0902	0959	1059	1159	1301	1401	1500	1602	1701	1804	1904		
0730	0825	0925	1025	1125	1225	1325	1425	1524	1625	1724	1825	1925		

## Sundays and public holidays

0621	0719	0815	0909	1008	1107	1208	1312	1415	1515	1617	1724	1825		
0632	0730	0826	0921	1020	1119	1221	1325	1428	1528	1630	1736	1837		
0642	0740	0837	0932	1031	1130	1233	1336	1439	1539	1641	1747	1848		
0651	0749	0846	0942	1041	1140	1243	1346	1449	1549	1651	1755	1856		
0658	0756	0853	0951	1050	1149	1251	1354	1457	1557	1658	1802	1903		
0708	0808	0906	1004	1103	1202	1304	1407	1508	1608	1708	1812	1913		
0718	0818	0916	1014	1113	1212	1314	1417	1518	1618	1718	1821	1922		
0728	0828	0927	1026	1125	1224	1325	1428	1528	1628	1728	1830	1931		
0734	0834	0933	1032	1131	1230	1331	1434	1534	1634	1734	1835	1936		
0756	0856	0956	1056	1156	1256	1356	1456	1556	1656	1756	1856	1956		

Wells bus station **stand 3****Croscombe** The George Inn**Shepton Mallet** Cenotaph**Oakhill** Primary School**Stratton-on-the-Fosse** St Ambrose**Midsomer Norton** The Hollies**Radstock** Victoria Hall**Peasedown St John** Red Post**Bath** bus station Wells bus station **stand 3****Croscombe** The George Inn**Shepton Mallet** Cenotaph**Oakhill** Primary School**Stratton-on-the-Fosse** St Ambrose**Midsomer Norton** The Hollies**Radstock** Victoria Hall**Peasedown St John** Red Post**Bath** bus station Wells bus station **stand 3****Croscombe** The George Inn**Shepton Mallet** Cenotaph**Oakhill** Primary School**Stratton-on-the-Fosse** St Ambrose**Chilcompton** The Pitching**Midsomer Norton** Town Hall**Radstock** Victoria Hall**Peasedown St John** Red Post**Bath** bus station 

## Mondays to Fridays except public holidays

Bath bus station stand 10 or 11

Wellsway Midford Road

Peasedown St John Red Post

Radstock Victoria Hall

Midsomer Norton The Hollies

Stratton-o-t-Fosse Downside Abbey

Oakhill Primary School

Shepton Mallet Cenotaph

Croscombe The George Inn

Wells bus station

0635	0720	0820	0915	1020	1120	1220	1320	1420	1520	1620	1720	1820	1922	2025
0642	0727	0830	0923	1029	1129	1230	1330	1430	1529	1631	1732	1829	1930	2032
0653	0740	0845	0937	1043	1144	1244	1344	1445	1546	1646	1747	1844	1944	2046
0700	0747	0855	0944	1050	1151	1251	1351	1452	1555	1657	1758	1850	1949	2051
0711	0803	0910	0958	1103	1204	1305	1405	1507	1611	1711	1810	1902	2001	2102
0720	0812	0920	1008	1113	1214	1315	1415	1517	1621	1721	1819	1911	2010	2111
0728	0820	0928	1016	1121	1222	1323	1423	1525	1630	1730	1827	1919	2018	2119
0741	0833	0940	1029	1133	1236	1337	1437	1539	1642	1742	1838	1930	2029	2130
0751	0843	0950	1039	1143	1244	1345	1445	1547	1650	1749	1845	1937	2036	2137
0810	0902	1008	1057	1201	1302	1403	1503	1604	1707	1805	1859	1951	2050	2151

## Saturdays

Bath bus station stand 10 or 11

Wellsway Midford Road

Peasedown St John Red Post

Radstock Victoria Hall

Midsomer Norton The Hollies

Stratton-o-t-Fosse Downside Abbey

Oakhill Primary School

Shepton Mallet Cenotaph

Croscombe The George Inn

Wells bus station

0820	0920	1020	1120	1220	1320	1420	1520	1620	1720	1820	1920	2040
0827	0927	1028	1128	1228	1330	1430	1529	1628	1728	1828	1928	2048
0839	0940	1042	1142	1243	1345	1445	1544	1643	1743	1843	1942	2102
0845	0946	1049	1149	1249	1351	1451	1551	1649	1749	1849	1948	2108
0857	0958	1101	1202	1301	1403	1503	1603	1701	1800	1900	2000	2120
0906	1007	1110	1211	1310	1412	1513	1613	1710	1809	1909	2009	2129
0915	1016	1119	1220	1319	1421	1521	1621	1718	1817	1917	2017	2137
0927	1028	1131	1232	1331	1433	1533	1632	1728	1827	1927	2027	2147
0936	1037	1140	1240	1339	1441	1540	1639	1735	1834	1934	2034	2154
0954	1055	1158	1258	1356	1457	1556	1655	1750	1849	1948	2048	2208

## Sundays and public holidays

Bath bus station stand 10 or 11

Wellsway Midford Road

Peasedown St John Red Post

Radstock Victoria Hall

Midsomer Norton Town Hall

Chilcompton Church House

Stratton-o-t-Fosse Downside Abbey

Oakhill Primary School

Shepton Mallet Cenotaph

Croscombe The George Inn

Wells bus station

0807	0907	1007	1107	1207	1307	1407	1507	1607	1707	1807	1907	2007
0816	0917	1018	1119	1218	1317	1417	1517	1616	1716	1814	1914	2014
0829	0930	1031	1133	1232	1331	1431	1531	1631	1731	1828	1928	2028
0835	0936	1037	1139	1238	1337	1437	1537	1637	1737	1834	1934	2034
0845	0945	1047	1149	1248	1348	1448	1548	1646	1747	1846	1945	2045
0853	0952	1054	1156	1255	1355	1456	1555	1654	1755	1853	1952	2052
0904	1003	1105	1207	1306	1406	1508	1607	1704	1805	1903	2002	2102
0913	1012	1114	1216	1315	1415	1516	1615	1712	1813	1911	2010	2110
0923	1022	1124	1226	1326	1426	1527	1625	1722	1822	1920	2019	2119
0931	1030	1132	1234	1334	1434	1535	1633	1729	1829	1927	2026	2126
0949	1048	1150	1252	1350	1450	1550	1648	1742	1842	1940	2039	2139



## Mondays to Fridays except public holidays

0600	0640	0640	0945	1145	1345	1345	1545	1745
0605	0645	0645	0950	1150	1350	1350	1550	1752
0609	0649	0649	0954	1154	1354	1354	1554	1758
0616	0656	0656	1001	1201	1401	1401	1601	1805
0620	0700	0700	1005	1205	1405	1405	1605	1809
0624	0704	0704	1009	1209	1409	1409	1609	1813
0627	0707	0707	1012	1212	1412	1412	1612	1816
0632	0712	0712	1017	1217	1417	1417	1617	1821
0638	▼	▼	▼	▼	▼	▼	▼	▼
	0718	0718	1023	1223	1423	1423	1623	1827
	0720	0720	1025	1225	1425	1425	1625	1829
	0729	0729	1034	1234	1434	1434	1634	1838
	0732	0732	1037	1237	1437	1437	1637	1841
	0735	0735	1040	1240	1440	1440	1640	1844
	0739	0739	1044	1244	1444	1444	1644	1848
	▼	▼	▼	▼	▼	1510 1510	▼	▼
0653	0745	0745	0900	1050	1250	1450	1448 1515 1515	1650 1852
▼	0748	0748	0903	1053	1253	1453	1518 1518	1653 1855
▼	0751	0751	0906	1056	1256	1456	1521 1521	1656 1858
▼	0758	0758	0913	1103	1303	1503	1528 1528	1703 1905
▼	0805	0805	0920	1110	1310	1510	1535 ▼	1710 1912
0701	▼	▼	▼	▼	▼	▼	1529	▼ ▼
0702	0810	0810	0925	1115	1315	1515	1540 1535	1715 1917
0704	0812	0812	0927	1117	1317	1517	1542 1537	1717 1919
0708	0816	0816	0931	1121	1321	1521	1541	1721 1923
▼	0823	▼	▼	▼	▼	▼	1548	▼ ▼
0713	0826	0821	0936	1126	1326	1526	1550	1726 1928
0717	0830	0825	0942	1132	1332	1532	1552	1730 1932
			0945	1135	1335	1535		

● these buses run on school days only

● these buses run on school holidays only

Yeovil Bus Station stand 6

Yeovil Pen Mill station

Nether Compton corner

Sherborne Greenhill bus shelter

Osborne Poynting Turn

Milborne Port Queens Head

Purse Caundle turn

Henstridge Virginia Ash

Stalbridge The Ring

Stalbridge Congregational Church

Stalbridge Jarvis Way

Marnhull Pleck Corner

Marnhull St Gregory's School

Marnhull Pilwell

Hinton St Mary bus shelter

Sturminster Newton High School

Sturminster Newton car park

Rixon Green Close

Manston bus shelter

Child Okeford Cross

Okeford Fitzpaine Post Office

Shillingstone Station Road

Shillingstone Poplar Hill

Shillingstone Vale Cottages

Durweston War Memorial

The Blandford School

Blandford Community Hospital

Blandford Market Place

Blandford St Mary Tesco

see service **58** for more buses between Yeovil and Henstridge



# Blandford towards | Shillingstone | Sturminster Newton | Sherborne | Yeovil

Mondays to Fridays except public holidays

			0950	1150	1350	1550			
<b>Blandford St Mary Tesco</b>									
<b>Blandford Crown Hotel stop D</b>	0725	0725	0835	0955	1155	1355	1555	1555	1740 1940
<b>Blandford Community Hospital</b>	0727	0727	0837	0957	1157	1357	1557	1557	1742 1942
<b>Durweston War Memorial</b>	0732	0732	0842	1002	1202	1402	1602	1602	1747 1947
<b>Shillingstone Vale Cottages</b>	0736 0736	0736	0846	1006	1206	1406	1606	1606	1751 1951
<b>Shillingstone Poplar Hill</b>	0738 0738	0738	0848	1008	1208	1408	1608	1608	1753 1953
<b>Shillingstone Station Road</b>	0739 0739	0739	0849	▼	▼	▼	▼	▼	▼ 1954
<b>Okeford Fitzpaine Post Office</b>	▼	▼	▼	▼	1013	1213	1413	1613	1613 1758 ▼
<b>Child Okeford Cross</b>	0744	▼	0744	▼	1020	1220	1420	1620	1620 1805 ▼
<b>Manston bus shelter</b>	0751	▼	0751	▼	1027	1227	1427	1627	1627 1812 ▼
<b>Rixon Green Close</b>	0754	▼	0754	▼	1030	1230	1430	1630	1630 1815 ▼
<b>Sturminster Newton car park arrive</b>	0757	▼	0757	0857	1033	1233	1433	1633	1633 1818 2002
<b>Sturminster Newton car park depart</b>	0717	0757	▼	0802	▼	1037	1237	1437	1637
<b>Sturminster Newton High School</b>	▼	▼	0800	▼	▼	▼	▼	▼	▼
<b>Hinton St Mary bus shelter</b>	0721	0806	0806		1041	1241	1441	1641	1641 1826 ▼
<b>Marnhull Pilwell</b>	0725	0810	0810		1045	1245	1445	1645	1645 1830 ▼
<b>Marnhull St Gregory's School</b>	0728	0813	0813		1048	1248	1448	1648	1648 1833 ▼
<b>Marnhull Pleck Corner</b>	0731	0816	0816		1051	1251	1451	1651	1651 1836 ▼
<b>Stalbridge Jarvis Way</b>	0740	0825	0825		1100	1300	1500	1700	1700 1845 ▼
<b>Stalbridge Congregational Church</b>	0742	0827	0827		1102	1302	1502	1702	1702 1847 ▼
<b>Stalbridge The Ring</b>	▼	▼	▼		▼	▼	▼	▼	▼ 2017
<b>Henstridge Virginia Ash</b>	0748	0833	0833		1108	1308	1508	1708	1708 1853 2023
<b>Purse Caundle turn</b>	0753	0838	0838		1113	1313	1513	1713	1713 1858 2028
<b>Milborne Port Queens Head</b>	0756	0841	0841		1116	1316	1516	1716	1716 1901 2031
<b>Oborne Poyntington Turn</b>	0800	0845	0845		1120	1320	1520	1720	1720 1905 2035
<b>Sherborne Greenhill bus shelter</b>	0805	0850	0850		1125	1325	1525	1725	1725 1910 2040
<b>Nether Compton corner</b>	0809	0854	0854		1129	1329	1529	1729	1729 1914 2044
<b>Yeovil Pen Mill station</b>	0815	0900	0900		1133	1333	1533	1733	1733 1918 2048
<b>Yeovil Bus Station</b>	0825	0910	0910		1140	1340	1540	1740	1740 1925 2055
<b>Yeovil College on college days only</b>	0840								

● these buses run on school days only

● these buses run on school holidays only

see service **58** for more buses between **Henstridge** and **Yeovil**





Mondays to Fridays except public holidays

- Bristol bus station
- Bristol Temple Meads station
- Whitchurch The Witheys
- Pensford Bridge
- Clutton Station Road
- Paulton Paper Lane
- Midsomer Norton Town Hall
- Chewton Mendip High Street
- Wells bus station arrive
- Wells bus station depart
- Windmill Hill Monington Road
- Glastonbury Town Hall
- Strode College on college days only
- Street The Library
- Street Green Lane Avenue
- Ashcott The Ashcott Inn
- Othery The London Inn
- Creech Heathfield Crown Lane
- Ruishton Lawn Meadow
- Taunton Market House

376	375	374	376	375	374	376	374	376	375	376	374	376	375	376	374	376	375	376	374	376	375	374
				0650		0727	0757	0827	0857	0927	0957	1027	1057	1127	1157	1227	1257	1327	1357	1428	1458	
				0700		0738	0808	0839	0910	0940	1010	1040	1109	1139	1209	1240	1310	1340	1411	1442	1512	
				0717		0755	0827	0858	0930	1000	1028	1058	1129	1158	1228	1259	1329	1400	1431	1503	1533	
				0724		0802	0834	0905	0937	1007	1035	1105	1137	1206	1236	1307	1336	1407	1438	1510	1540	
				0733		0810	0842	0913	0945	1015	1043	1113	1145	1214	1244	1315	1344	1415	1446	1518	1548	
				▼		▼	▼	▼	▼	▼	▼	▼	▼	▼	▼	▼	▼	▼	▼	▼	▼	▼
				▼		▼	▼	▼	▼	▼	▼	▼	▼	▼	▼	▼	▼	▼	▼	▼	▼	▼
				0747		0824	0856	0927	0959	1029	1057	1128	1200	1228	1258	1329	1358	1430	1501	1533	1603	
				0808		0845	0916	0947	1019	1049	1117	1148	1220	1248	1318	1349	1418	1449	1520	1552	1622	
	0610	0700	0702	0800	0812	0849	0920	0951	1023	1053	1121	1152	1224	1252	1322	1353	1422	1453	1524	1556	1626	
	▼	▼	0722	▼	0832	▼	0939	▼	1042	▼	1141	▼	1243	▼	1341	▼	1442	▼	1544	▼	▼	▼
	0630	0725	0727	0821	0837	0847	0910	0944	1012	1047	1114	1146	1214	1248	1314	1346	1415	1447	1516	1549	1619	1647
	▼	▼	▼	▼	▼	▼	▼	▼	▼	▼	▼	▼	▼	▼	▼	▼	▼	▼	▼	▼	▼	1657 1705
	0642	0733	0737	0831	0847	0855	0920	0954	1022	1057	1124	1156	1225	1259	1325	1357	1426	1458	1527	1559	1629	1702 1709
	0647	▼	▼	0838	▼	▼	0927	▼	1029	▼	1132	▼	1233	▼	1333	▼	1434	▼	1535	▼	1637	▼
		0745	0749		0900	0907		1006		1110		1208		1311		1408		1510		1611		1714 1721
		▼	0803		▼	0920		1020		▼		1222		▼		1422		▼		1624		▼ 1734
		▼	0818		▼	0936		1035		▼		1237		▼		1437		▼		1639		▼ 1749
		▼	0829		▼	0947		1046		▼		1247		▼		1447		▼		1649		▼ 1759
		▼	0850		▼	1005		1107		▼		1308		▼		1510		▼		1711		▼ 1818

- Edington Holy Well Road
- Woolavington Knowle End
- Puriton Butchers Shop
- Bridgwater Community Hospital
- Bridgwater College
- Eastern Avenue Tulip Tree Road
- Bridgwater bus station

				0759		0913				1123				1325				1524				1729
				0810		0924				1134				1336				1535				1740
				0818		0933				1143				1344				1543				1748
				▼		0941				1151				1353				1551				1756
				0832		▼				▼				▼				▼				▼
				▼		0946				1156				1357				1555				1759
				0839		0957				1207				1409				1606				1809

- Bristol bus station
- Bristol Temple Meads station
- Whitchurch The Witheys
- Pensford Bridge
- Clutton Station Road
- Paulton Paper Lane
- Midsomer Norton Town Hall
- Chewton Mendip High Street
- Wells bus station arrive
- Wells bus station depart
- Glastonbury Town Hall
- Street The Library
- Street Green Lane Avenue

376	376	376	376	376	376	376	376	376	376	376	376	376	376	376	376	376	376	376	376	376	376	376
	1526	1555	1632	1700	1735	1805	1830	1903	1950	2020	2050	2150	2220	2250	2320	2355						
	1540	1609	1647	1717	1751	1818	1843	1915	2001	2030	2100	2200	2230	2300	2330	0005						
	1604	1634	1714	1742	1815	1838	1901	1932	2017	2045	2115	2215	2245	2315	2345	0020						
	1611	1641	1721	1749	1822	1845	1907	1938	2023	2051	2121	2221	2251	2321	2351	0026						
	1619	1649	1729	1757	1830	1853	1914	1945	2030	2058	2128	2228	2258	2328	2358	0033						
	▼	▼	▼	▼	▼	▼	▼	▼	▼	▼	▼	▼	▼	2306	▼	0006	0041					
	▼	▼	▼	▼	▼	▼	▼	▼	▼	▼	▼	▼	▼	2314	▼	0014	0049					
	1634	1704	1743	1811	1842	1905	1925	1956	2041	2109	2139	2239	2325	2339	0025	0100						
	1653	1723	1800	1828	1859	1922	1941	2012	2057	2125	2155	2255	2341	2355	0041	0116						
	1657	1727	1804	1832	1903	1926	1945	2016	2101	2129	2159	2259				2359						
	1718	1748	1824	1851	1921	1944	2003	2033	2118	2146	2216	2316				0016						
	1727	1757	1833	1900	1930	1952	2011	2041	2126	2154	2224	2324				0024						
	1735	1805	1840	1906	1936	1958	2017	2047	2132	2200	2230	2330				0030						



**Mondays to Fridays** except public holidays

	376a	376	376a	376	376a	376	376a	376	376	376	376	375	374	376	375	376	374	376	375	376	374	376	375	
<b>Bridgwater bus station</b>												0730			0845								1015	1212
<b>Bridgwater College</b>												▼			▼								▼	▼
<b>Eastern Avenue</b> Tulip Tree Road												▼			▼								1022	1219
<b>Bridgwater Community Hospital</b>												0736			▼								1027	1224
<b>Puriton Butchers Shop</b>												0744			▼								1034	1231
<b>Woolavington Knowle End</b>												0751			▼								1041	1238
<b>Edington Holy Well Road</b>												0802			0903								1051	1248
<b>Catcott St Peters Church</b>												0805			0906								1054	1251
<b>Taunton The Parade</b>												▼	0720		▼				0906		▼		1113	▼
<b>Ruishton Lawn Meadow</b>												▼	0738		▼				0919		▼		1125	▼
<b>Creech Heathfield</b> Crown Lane												▼	0747		▼				0928		▼		1134	▼
<b>Othery The Manor House</b>												▼	0804		▼				0944		▼		1150	▼
<b>Ashcott The Batch</b>												0814	0817		0915		0958					1104	1204	1301
<b>Street</b> Green Lane Avenue						0600		0624	0650	0717	0743	▼	0829	0841	▼	0939	▼	1039	▼	1143	▼	1242	▼	
<b>Street</b> Crispin Hall						0605		0629	0655	0723	0749	▼	0828	▼	0848	0929	0946	1012	1046	1118	1150	1218	1249	1315
<b>Strode College</b> on college days only						▼		▼	▼	▼	▼	▼	0833	0834	▼	▼	▼	▼	▼	▼	▼	▼	▼	▼
<b>Glastonbury</b> Town Hall						0611		0635	0702	0731	0758	0843	0845	0858	0940	0957	1023	1057	1129	1201	1229	1300	1326	
<b>Windmill Hill</b> Leg of Mutton Road						▼		▼	▼	▼	▼	0848		▼	0945	▼	1028	▼	1134	▼	1234	▼	1331	
<b>Wells bus station</b> arrive						0628		0653	0720	0750	0820	0908		0920	1007	1020	1050	1120	1156	1224	1256	1323	1353	
<b>Wells bus station</b> depart	0530	0534	0557	0605	0622	0632	0647	0657	0724	0754	0824	0912		0924	1011	1024	1054	1124	1200	1228	1300	1327	1357	
<b>Chewton Mendip</b> High Street	0545	0549	0612	0620	0637	0647	0702	0713	0741	0811	0842	0930		0942	1030	1043	1113	1143	1219	1247	1319	1346	1416	
<b>Midsomer Norton</b> Town Hall	0557	▼	0624	▼	0649	▼	0716	▼	▼	▼	▼	▼		▼	▼	▼	▼	▼	▼	▼	▼	▼	▼	
<b>Paulton</b> Paper Lane	0609	▼	0636	▼	0701	▼	0730	▼	▼	▼	▼	▼		▼	▼	▼	▼	▼	▼	▼	▼	▼	▼	
<b>Clutton</b> Station Road	0619	0601	0647	0632	0712	0701	0741	0726	0755	0825	0856	0943		0955	1043	1056	1126	1156	1232	1300	1332	1359	1429	
<b>Pensford Bridge</b>	0626	0608	0654	0639	0720	0709	0749	0734	0803	0834	0905	0950		1002	1050	1103	1133	1203	1239	1307	1339	1406	1437	
<b>Whitchurch</b> The Witheys	0634	0615	0702	0647	0729	0716	0758	0743	0812	0842	0913	0958		1010	1058	1111	1141	1211	1247	1315	1347	1414	1444	
<b>Bristol bus station</b>	0702	0642	0732	0717	0801	0747	0833	0817	0849	0920	0950	1031		1043	1131	1144	1214	1244	1320	1348	1420	1447	1519	

this service is operated by First West of England

## Wells



Wells is best known for its famous Cathedral, but England's smallest city has much more to offer than simply this beautiful building.

Situated in the Mendips in Somerset, Wells offers a charming day out full of rich heritage and tradition with its many tea rooms or country pubs and it's twice weekly markets following a 900 year old tradition. Wells also has some great independent shops and art galleries or perhaps visit the Wells and Mendip Museum.



**374** **375** **376**

**Taunton 374** | **Bridgwater 375** towards | **Street** | **Glastonbury** | **Wells** | **Bristol**

**Mondays to Fridays** except public holidays *continued*

	376	374	376	375	376	374	376	375	376	376	374	376	376	375	376	376	376	376	376	376	376	376	376
<b>Bridgwater</b> bus station				1419				1632						1820									
<b>Bridgwater College</b>				▼				1640						▼									
<b>Eastern Avenue</b> Tulip Tree Road				1426				▼						1827									
<b>Bridgwater Community Hospital</b>				1431				▼						1832									
<b>Puriton</b> Butchers Shop				1438				1652						1839									
<b>Woolavington</b> Knowle End				1445				1701						1847									
<b>Edington</b> Holy Well Road				1455				1711						1857									
<b>Catcott</b> St Peters Church				1458				1714						1900									
<b>Taunton</b> The Parade	1314		▼		1516		▼				1722		▼										
<b>Ruishton</b> Lawn Meadow	1328		▼		1530		▼				1738		▼										
<b>Creech Heathfield</b> Crown Lane	1338		▼		1540		▼				1748		▼										
<b>Othery</b> The Manor House	1354		▼		1555		▼				1803		▼										
<b>Ashcott</b> The Batch	1408		1508		1608		1724				1817		1910										
<b>Street</b> Green Lane Avenue	1342	▼	1442	▼	1548	▼	1652	▼	1751	1820	▼	1849	1908	▼	1951	2000	2030	2100	2137	2212	2232	2332	0032
<b>Street</b> Crispin Hall	1349	1421	1449	1521	1555	1622	1658	1739	1757	1826	1830	1855	1914	1924	1957	2006	2036	2106	2143	2218	2238	2338	0038
<b>Glastonbury</b> Town Hall	1400	1433	1501	1532	1606	1633	1709	1750	1807	1834	1838	1903	1921	1931	2004	2012	2043	2113	2150	2225	2245	2344	0044
<b>Windmill Hill</b> Leg of Mutton Road	▼	1438	▼	1537	▼	1638	▼	▼	▼	▼	1843	▼	▼	▼	▼	▼	▼	▼	▼	▼	▼	▼	▼
<b>Wells</b> bus station <b>arrive</b>	1423	1458	1524	1558	1628	1658	1730	1813	1826	1851	1900	1920	1938	1950	2020	2026	2059	2129	2206	2241	2302	0000	0100
<b>Wells</b> bus station <b>depart</b>	1427	1502	1528	1602	1632	1702	1734		1830	1855		1924			2024		2103	2133	2210	2245			
<b>Chewton Mendip</b> High Street	1446	1521	1548	1622	1652	1722	1752		1847	1911		1939			2039		2118	2148	2225	2300			
<b>Clutton</b> Station Road	1500	1535	1602	1636	1706	1735	1804		1859	1922		1950			2050		2129	2159	2236	2311			
<b>Pensford Bridge</b>	1508	1543	1610	1644	1714	1743	1811		1906	1929		1957			2057		2136	2206	2243	2317			
<b>Whitchurch</b> The Witheys	1516	1551	1618	1652	1721	1750	1819		1913	1936		2003			2103		2142	2212	2249	2323			
<b>Bristol</b> bus station	1549	1625	1652	1727	1755	1821	1849		1940	2002		2027			2127		2206	2236	2312	2345			



**Saturdays**

	376a	376a	376	376a	376	376a	376	376a	376	376	374	376	376	375	376	374	376	375	376	374	376	375	376	
<b>Bridgwater bus station</b>														0813				1009					1217	
<b>Eastern Avenue</b> Tulip Tree Road														0820				1016					1224	
<b>Bridgwater Community Hospital</b>														0824				1020					1228	
<b>Puriton</b> Butchers Shop														0831				1027					1235	
<b>Woolavington</b> Knowle End														0839				1035					1242	
<b>Edington</b> Holy Well Road														0849				1045					1252	
<b>Catcott</b> St Peters Church														0852				1048					1256	
<b>Taunton</b> The Parade											0705			▼		0910		▼		1112		▼		
<b>Ruishton</b> Lawn Meadow											0718			▼		0923		▼		1125		▼		
<b>Creech Heathfield</b> Crown Lane											0727			▼		0932		▼		1134		▼		
<b>Othery</b> The Manor House											0742			▼		0947		▼		1149		▼		
<b>Ashcott</b> The Batch											0756				0901	1001		1057		1202		1304		
<b>Street</b> Green Lane Avenue				0614		0644		0712	0736	▼	0835		▼	0939	▼	1039	▼	1139	▼	1241	▼	1343		
<b>Street</b> Crispin Hall				0620		0650		0718	0742	0808	0841		0915	0946	1013	1047	1111	1146	1215	1247	1318	1349		
<b>Glastonbury</b> Town Hall				0628		0658		0726	0750	0816	0850		0924	0957	1025	1059	1123	1158	1227	1259	1329	1400		
<b>Windmill Hill</b> Leg of Mutton Road				▼		▼		▼	▼	0821	▼		0929	▼	1030	▼	1128	▼	1232	▼	1334	▼		
<b>Wells bus station arrive</b>				0646	▼	0716	▼	0744	0808	0841	0912		0950	1018	1050	1120	1148	1220	1251	1320	1353	1421		
<b>Wells bus station depart</b>	0533	0612	0616	0642	0650	0711	0720	0736	0748	0812	0845	0916	0928	0954	1022	1054	1124	1152	1224	1255	1324	1357	1425	
<b>Chewton Mendip</b> High Street	0548	0627	0631	0657	0705	0726	0735	0751	0803	0828	0901	0933	0945	1011	1040	1112	1142	1212	1243	1314	1343	1416	1443	
<b>Midsomer Norton</b> Town Hall	0600	0639	▼	0709	▼	0738	▼	0803	▼	▼	▼	▼	▼	▼	▼	▼	▼	▼	▼	▼	▼	▼	▼	▼
<b>Paulton</b> Paper Lane	0612	0651	▼	0721	▼	0750	▼	0815	▼	▼	▼	▼	▼	▼	▼	▼	▼	▼	▼	▼	▼	▼	▼	▼
<b>Clutton</b> Station Road	0623	0702	0643	0732	0717	0801	0747	0826	0815	0840	0914	0947	0959	1025	1054	1126	1156	1226	1257	1328	1357	1430	1457	
<b>Pensford Bridge</b>	0630	0709	0650	0739	0724	0808	0754	0833	0822	0847	0921	0954	1006	1033	1102	1134	1204	1234	1305	1336	1405	1438	1505	
<b>Whitchurch</b> The Witheys	0637	0716	0657	0746	0731	0815	0801	0840	0829	0854	0929	1002	1014	1041	1110	1142	1212	1242	1313	1344	1413	1446	1513	
<b>Bristol bus station</b>	0700	0739	0720	0809	0754	0839	0824	0909	0854	0923	1000	1034	1046	1113	1144	1217	1247	1317	1348	1419	1448	1519	1545	



**Saturdays** *continued*

	374	376	375	376	374	376	375	376	374	376	376	376	375	376	376	376	376	376	376	376	376	376	376	376
<b>Bridgwater</b> bus station			1418				1610						1805											
<b>Eastern Avenue</b> Tulip Tree Road			1425				1617						1812											
<b>Bridgwater Community Hospital</b>			1429				1622						1817											
<b>Puriton</b> Butchers Shop			1436				1628						1823											
<b>Woolavington</b> Knowle End			1444				1636						1831											
<b>Edington</b> Holy Well Road			1454				1646						1841											
<b>Catcott</b> St Peters Church			1456				1649						1844											
<b>Taunton</b> The Parade	1312		▼		1516		▼		1710				▼											
<b>Ruishton</b> Lawn Meadow	1325		▼		1529		▼		1724				▼											
<b>Creech Heathfield</b> Crown Lane	1334		▼		1538		▼		1733				▼											
<b>Othery</b> The Manor House	1348		▼		1553		▼		1748				▼											
<b>Ashcott</b> The Batch	1402	1506	1607	1659	1801				1854															
<b>Street</b> Green Lane Avenue	▼	1442	▼	1547	▼	1642	▼	1728	▼	1810	1825	1900	▼	1928	1955	2025	2055	2125	2131	2155	2201	2239	2339	0039
<b>Street</b> Crispin Hall	1415	1448	1519	1553	1620	1648	1712	1734	1815	1816	1831	1906	1907	1934	2001	2031	2101	2131	2137	2201	2207	2245	2345	0045
<b>Glastonbury</b> Town Hall	1426	1459	1529	1603	1630	1658	1718	1744	1821	1826	1841	1916	1913	1942	2009	2039	2109	2139	2143	2209	2213	2253	2353	0053
<b>Windmill Hill</b> Leg of Mutton Road	1431	▼	1534	▼	1635	▼	▼	▼	1826	▼	▼	▼	▼	▼	▼	▼	▼	▼	▼	▼	▼	▼	▼	▼
<b>Wells</b> bus station <i>arrive</i>	1451	1520	1553	1623	1654	1718	1738	1804	1844	1845	1859	1934	1933	1959	2026	2056	2126	2156	2158	2226	2228	2310	0010	0110
<b>Wells</b> bus station <i>depart</i>	1455	1524	1557	1627	1658	1722		1808	1849	1938					2030	2100	2130	2200		2230				
<b>Chewton Mendip</b> High Street	1513	1542	1615	1645	1716	1740		1825	1905	1954					2045	2115	2145	2215		2245				
<b>Clutton</b> Station Road	1527	1556	1629	1659	1730	1753		1838	1917	2005					2056	2126	2156	2226		2256				
<b>Pensford Bridge</b>	1534	1603	1636	1706	1737	1800		1845	1924	2011					2102	2132	2202	2232		2302				
<b>Whitchurch</b> The Withneys	1542	1611	1644	1714	1744	1807		1852	1931	2018					2109	2139	2209	2239		2309				
<b>Bristol</b> bus station	1613	1641	1714	1744	1814	1837		1921	1957	2044					2135	2205	2235	2305		2335				


376

## Bristol towards | Wells | Glastonbury | Street

this service is operated by First West of England

## Sundays and public holidays

Bristol bus station

Bristol Temple Meads station 

Whitchurch The Withneys

Pensford Bridge

Clutton Station Road

Chewton Mendip High Street

Wells bus station **arrive**Wells bus station **depart**

Glastonbury Town Hall

Street The Library

Street Green Lane Avenue

376	376	376	376	376	376	376	376	376	376	376	376	376	376	376	376	376	376	376	376
				0850	0948	1055	1202	1307	1407	1515	1615	1720	1815	1920	2015	2110	2200	2300	
				0902	1000	1108	1215	1320	1420	1529	1629	1734	1827	1931	2026	2120	2210	2310	
				0918	1016	1125	1232	1340	1440	1547	1647	1751	1844	1946	2041	2135	2225	2325	
				0925	1023	1132	1239	1346	1446	1554	1654	1757	1850	1952	2047	2141	2231	2331	
				0933	1031	1140	1247	1354	1454	1602	1702	1805	1858	2000	2055	2149	2239	2339	
				0946	1044	1153	1300	1407	1507	1614	1714	1817	1909	2011	2105	2159	2249	2349	
				1006	1104	1213	1319	1426	1525	1632	1731	1833	1925	2027	2121	2215	2305	0005	
0615	0705	0805	0907	1010	1108	1217	1323	1430	1529	1636	1735	1837	1929	2031	2125	2219	2309	0009	
0636	0726	0826	0928	1032	1130	1239	1345	1452	1550	1657	1756	1857	1948	2049	2143	2237	2327	0027	
0648	0738	0838	0938	1042	1140	1249	1354	1501	1559	1706	1805	1905	1956	2057	2151	2245	2335	0035	
0655	0745	0845	0945	1049	1147	1256	1401	1508	1606	1713	1812	1912	2002	2103	2157	2251	2341	0041	

376

## Street towards | Glastonbury | Wells | Bristol

this service is operated by First West of England

## Sundays and public holidays

Street Green Lane Avenue

Street Crispin Hall

Glastonbury Town Hall

Wells bus station **arrive**Wells bus station **depart**

Chewton Mendip High Street

Clutton Station Road

Pensford Bridge

Whitchurch The Withneys

Bristol bus station

376	376	376	376	376	376	376	376	376	376	376	376	376	376	376	376	376	376	376	376
0655	0750	0850	0950	1053	1153	1301	1407	1515	1612	1720	1820	1920	2008	2110	2159	2253	2343	0043	
0701	0756	0856	0956	1100	1200	1307	1413	1521	1618	1726	1826	1926	2014	2116	2205	2259	2349	0049	
0709	0804	0905	1008	1112	1212	1319	1424	1531	1628	1736	1835	1934	2022	2124	2213	2307	2357	0057	
0728	0823	0926	1029	1133	1234	1340	1445	1552	1648	1756	1853	1952	2039	2141	2230	2324	0014	0114	
0732	0827	0930	1033	1137	1238	1344	1449	1556	1652	1800	1857	1956	2043	2145					
0748	0843	0947	1051	1155	1256	1401	1506	1613	1709	1816	1913	2011	2058	2200					
0801	0856	1000	1104	1208	1309	1415	1520	1626	1722	1828	1925	2023	2110	2212					
0808	0903	1009	1113	1216	1317	1423	1527	1633	1729	1835	1932	2030	2117	2219					
0814	0910	1016	1120	1225	1326	1431	1535	1641	1736	1842	1939	2036	2123	2225					
0841	0940	1047	1151	1259	1359	1504	1606	1710	1804	1908	2004	2100	2147	2249					

# EXMOOR COASTER

towards **Minehead** | **Lynmouth** | **Ilfracombe**

**Mondays to Saturdays in mid & peak season** excl public holidays

**all Sundays, public holidays & daily in low season**

**Hoburne Holiday Park** Blue Anchor  
**Carhampton** Post Office  
**Dunster** Steep  
**Minehead** Premier Inn  
**Butlins** Main Gate **arrive**  
**Butlins** Main Gate **depart**  
**Minehead** WSR station   
**Minehead** The Avenue  
**Bratton** turn  
**Selworthy** turn  
**Allerford** bus shelter  
**Doverhay** car park  
**Whitstone** Post View Point  
**Exmoor** County Gate car park  
**Lynmouth** Blue Ball Inn  
**Lynmouth** Lyndale coach park **arr**  
**Lynmouth** Lyndale coach park **dep**  
**Barbrook** bus shelter  
**Woody Bay** railway station   
**Blackmoor Gate**  
**Combe Martin** Wildlife & Dinosaur Park

	0935	1035	1135	1235	1335	1435	1535	1605		0935	1235	1615
	0941	1041	1141	1241	1341	1441	1541	1611		0941	1241	1621
	0944	1044	1144	1244	1344	1444	1544	1614		0944	1244	1624
	0947	1047	1147	1247	1347	1447	1547	1617		0947	1247	1627
	0950	1050	1150	1250	1350	1450	1550	1620		0950	1250	1630
0800	0900	1000	1100	1200	1300	1400	1500	1600	1630	1000	1300	1640
0803	0903	1005	1105	1205	1305	1405	1505	1605	1635	1005	1305	1645
0805	0905	1007	1107	1207	1307	1407	1507	1607	1637	1007	1307	1647
0808	0908	1012	1112	1212	1312	1412	1512	1612	1642	1012	1312	1652
0813	0913	1017	1117	1217	1317	1417	1517	1617	1647	1017	1317	1657
0815	0915	1019	1119	1219	1319	1419	1519	1619	1649	1019	1319	1659
0820	0920	1025	1125	1225	1325	1425	1525	1625	1655	1025	1325	1705
0829	0929	1034	1134	1234	1334	1434	1534	1634	1704	1034	1334	1714
0839	0939	1044	1144	1244	1344	1444	1544	1644	1714	1044	1344	1724
0846	0946	1051	1151	1251	1351	1451	1551	1651	1721	1051	1351	1731
0855	0955	1100	1200	1300	1400	1500	1600	1700	1730	1100	1400	1740
0905		1105		1305		1505						
0922		1122		1322		1522						
0926		1126		1326		1526						
0933		1133		1333		1533						
0940		1140		1340		1540						
	0946		1146		1346		1546					
	0951		1151		1351		1551					
	0955		1155		1355		1555					
	0959		1159		1359		1559					
	1005		1205		1405		1605					
	1010		1210		1410		1610					

- these buses run in peak season only
- this bus runs in mid season only

## the 2024 season

### low season

31st March to 25th May

### mid season

2nd June to 20th July  
& 1st to 28th September

### peak season

26th May to 1st June  
& 21st July to 31st August

**Combe Martin** King Street Stores  
**Sandaway Beach** holiday park  
**Watermouth Bay** Castle  
**Hele Bay** hotel  
**Ilfracombe** High Street  
**Ilfracombe Harbour** Ropery Road

**Exmoor Coaster** is one of the UK's most spectacular open top bus rides, combining the wild beauty of the Exmoor National Park and the seaside harbour of Lynmouth.

With the traditional seaside resort of Minehead at one end, and the traditional fishing village of Lynmouth at the other end, the Exmoor Coaster links seaside towns across the dramatic moorland, traversing the insanely steep Porlock Hill as it climbs between coast and moor.

In the high summer the route continues up into the Victorian town of Lynton and through more spectacular scenery to Combe Martin, Watermouth Bay and Ilfracombe.

find out more adventures by bus



# EXMOOR COASTER

towards **Lynmouth** | **Minehead** | **Hoburne Holiday Park**

Mondays to Saturdays in mid & peak season excl public holidays

all Sundays, public holidays and daily in low season

<b>Iffracombe Harbour</b> Ropery Road
<b>Iffracombe</b> Wilder Road car park
<b>Hele Bay</b> hotel
<b>Watermouth Bay</b> Castle
<b>Sandaway Beach</b> holiday park
<b>Combe Martin</b> Beach Holiday Park
<b>Combe Martin</b> Wildlife & Dinosaur Park
<b>Blackmoor Gate</b>
<b>Woody Bay</b> railway station 
<b>Barbrook</b> bus shelter
<b>Lynmouth</b> Lyndale coach park <b>arr</b>
<b>Lynmouth</b> Blue Ball Inn <b>dep</b>
<b>Exmoor</b> County Gate car park
<b>Whitstone</b> Post View Point
<b>Doverhay</b> car park
<b>Allerford</b> bus shelter
<b>Selworthy</b> turn
<b>Bratton</b> turn
<b>Minehead</b> The Parade
<b>Minehead</b> WSR station 
<b>Butlins</b> Main Gate <b>arrive</b>
<b>Butlins</b> Main Gate <b>depart</b>
<b>Minehead</b> Premier Inn
<b>Dunster</b> Steep
<b>Carhampton</b> Community Hall
<b>Hoburne Holiday Park</b> Blue Anchor

1045				1245	1345	1445	1545				1645
1048				1248	1348	1448	1548				1648
1055				1255	1355	1455	1555				1655
1100				1300	1400	1500	1600				1700
1105				1305	1405	1505	1605				1705
1110				1310	1410	1510	1610				1710
1116				1316	1416	1516	1616				1716
1123				1323	1423	1523	1623				1723
1129				1329	1429	1529	1629				1729
1133				1333	1433	1533	1633				1733
1148				1348	1448	1548	1648				1748
1010	1210	1310	1410	1410	1510	1610	1610	1710	1710	1740	1810
1019	1219	1319	1419	1419	1519	1619	1619	1719	1719	1749	1819
1028	1228	1328	1428	1428	1528	1628	1628	1728	1728	1758	1828
1035	1235	1335	1435	1435	1535	1635	1635	1735	1735	1805	1835
1045	1245	1345	1445	1445	1545	1645	1645	1745	1745	1815	1845
1051	1251	1351	1451	1451	1551	1651	1651	1751	1751	1821	1851
1054	1254	1354	1454	1454	1554	1654	1654	1754	1754	1824	1854
1058	1300	1358	1458	1500	1600	1658	1700	1800	1758	1828	1900
1105	1305	1405	1505	1505	1605	1705	1705	1805	1805	1835	1905
1107	1307	1407	1507	1507	1607	1707	1707	1807	1807	1837	1907
1110	1310	1410	1510	1510	1610	1710	1710	1810	1810	1840	1910
1110	1310	1410	1510	1510	1610	1710	1710	1810	1810		1910
1112	1312	1412	1512	1512	1612	1712	1712	1812	1812		1912
1115	1315	1415	1515	1515	1615	1715	1715	1815	1815		1915
1118	1318	1418	1518	1518	1618	1718	1718	1818	1818		1918
1125	1323	1425	1525	1523	1623	1725	1723	1823	1825		1923
1210	1550	1850									
1210	1550	1850									
1212	1552	1852									
1215	1555	1855									
1218	1558	1858									
1225	1605	1905									

- these buses run in peak season only
- this bus runs in mid season only

## the 2024 season

### low season

31st March to 25th May

### mid season

2nd June to 20th July  
& 1st to 28th September

### peak season

26th May to 1st June  
& 21st July to 31st August

*"If you want an open-top bus ride you'll remember for the rest of your life, jump aboard the Exmoor Coaster."*

travellowdown.com



find out more  adventures by bus



# our network in Taunton



(X)28 to Butlins Minehead direct  
28 to Bishop's Lydeard Watchet & Minehead

25 Norton Fitzwarren  
25 to Wiveliscombe Dulverton  
28A to Bishop Lydeard Watchet and Minehead

28A to Bishop Lydeard Watchet and Minehead

22 to Wellington  
22B to Rockwell Green  
22A to Wellington Tonedale  
(X)22 to Wellington Rockwell Green Tiverton

54 to Langport Somerton Yeovil  
37A to Glastonbury Wells and Bristol  
30 to Iminster Chard Axminster

99 to Buckland St Mary Chard

**Taunton town centre**

1E evening buses run a more direct route between Hope Corner Lane and Dorchester Road

outbound buses use Compass Hill one-way system

Silk Mills park & ride

25 to Wiveliscombe Dulverton  
28A to Bishop Lydeard Watchet and Minehead

28A to Bishop Lydeard Watchet and Minehead

22 to Wellington  
22B to Rockwell Green  
22A to Wellington Tonedale  
(X)22 to Wellington Rockwell Green Tiverton

54 to Langport Somerton Yeovil  
37A to Glastonbury Wells and Bristol  
30 to Iminster Chard Axminster

99 to Buckland St Mary Chard

**Taunton town centre**

1E evening buses run a more direct route between Hope Corner Lane and Dorchester Road

outbound buses use Compass Hill one-way system

Silk Mills park & ride

25 to Wiveliscombe Dulverton  
28A to Bishop Lydeard Watchet and Minehead

28A to Bishop Lydeard Watchet and Minehead

22 to Wellington  
22B to Rockwell Green  
22A to Wellington Tonedale  
(X)22 to Wellington Rockwell Green Tiverton

54 to Langport Somerton Yeovil  
37A to Glastonbury Wells and Bristol  
30 to Iminster Chard Axminster

99 to Buckland St Mary Chard



**busesofsomerset.co.uk**



**busesofsomerset**

**0345 646 0707**

The Buses of Somerset  
4 Hamilton Road  
Taunton TA1 2EH

**traveline**

**0871 200 22 33**

daily 7am - 10pm

calls cost 12p per minute  
plus your phone company's access charge